



Azienda Trasporti Bergamo

Valutazione degli impatti derivanti dall'attuazione dei progetti di sviluppo strategico della mobilità nel centro cittadino e aggiornamento delle banche dati di traffico del Comune di Bergamo.

**Allegato B: Indagine Origine/
Destinazione**



Perugia, giugno 2016

[3278ST_ATB_Bergamo]

Gruppo di lavoro

Responsabile di Progetto: ing. Stefano Ciurnelli

Coordinamento attività: ing. Nicola Murino

Trattamento banche dati: ing. Federica Guerrini
ing. Erica Pallaracci
ing. Leonardo Di Pumpo
Francesco Filippucci

Tabella B1: Zonizzazione - Zone in ordine alfabetico

Zona	Nome	I Livello		II Livello		Sintesi
0	nessuna risposta	0	Nessuna risposta	0	Nessuna risposta	
3305	Abruzzo	6	Extra - Regione	15	Resto	Italia
2001	Adrara San Martino	4	2a Corona Provinciale	10	Dir. Seriate	Seriate Ilcp
2002	Adrara San Rocco	4	2a Corona Provinciale	10	Dir. Seriate	Seriate Ilcp
4001	Albania	6	Extra - Regione	15	Resto	Estero
2003	Albano Sant'Alessandro	3	1a Corona Provinciale	10	Dir. Seriate	Seriate Icp
2004	Albino	4	2a Corona Provinciale	9	Dir. Val Seriana	V. Seriana Ilcp
3251	Alessandria	6	Extra - Regione	15	Resto	Italia
2005	Algua	4	2a Corona Provinciale	8	Dir. Val Brembana	V. Brembana Ilcp
2006	Almè	3	1a Corona Provinciale	8	Dir. Val Brembana	V. Brembana Icp
2007	Almenno San Bartolomeo	4	2a Corona Provinciale	8	Dir. Val Brembana	V. Brembana Ilcp
2008	Almenno San Salvatore	4	2a Corona Provinciale	8	Dir. Val Brembana	V. Brembana Ilcp
4026	Altri Paesi	6	Extra - Regione	15	Resto	Estero
2009	Alzano Lombardo	3	1a Corona Provinciale	9	Dir. Val Seriana	V. Seriana Icp
2010	Ambivere	4	2a Corona Provinciale	13	Dir. Briantea	Briantea Ilcp
2011	Antegnate	4	2a Corona Provinciale	10	Dir. Seriate	Seriate Ilcp
3261	Aosta	6	Extra - Regione	15	Resto	Italia
2012	Arcene	4	2a Corona Provinciale	12	Dir. Sud	Sud Ilcp
2013	Ardesio	4	2a Corona Provinciale	9	Dir. Val Seriana	V. Seriana Ilcp
2014	Arzago d'Adda	4	2a Corona Provinciale	12	Dir. Sud	Sud Ilcp
3252	Asti	6	Extra - Regione	15	Resto	Italia
4002	Austria	6	Extra - Regione	15	Resto	Estero
2015	Averara	4	2a Corona Provinciale	8	Dir. Val Brembana	V. Brembana Ilcp
2016	Aviatico	4	2a Corona Provinciale	9	Dir. Val Seriana	V. Seriana Ilcp
2017	Azzano San Paolo	3	1a Corona Provinciale	11	Dir. Crema	Crema Icp
2018	Azzone	4	2a Corona Provinciale	9	Dir. Val Seriana	V. Seriana Ilcp
2019	Bagnatica	4	2a Corona Provinciale	10	Dir. Seriate	Seriate Ilcp
2020	Barbata	4	2a Corona Provinciale	10	Dir. Seriate	Seriate Ilcp
2021	Bariano	4	2a Corona Provinciale	11	Dir. Crema	Crema Ilcp
2022	Barzana	4	2a Corona Provinciale	13	Dir. Briantea	Briantea Ilcp
3309	Basilicata	6	Extra - Regione	15	Resto	Italia
2023	Bedulita	4	2a Corona Provinciale	8	Dir. Val Brembana	V. Brembana Ilcp
4003	Belgio	6	Extra - Regione	15	Resto	Estero
3221	Belluno	6	Extra - Regione	15	Resto	Italia
2024	Berbenno	4	2a Corona Provinciale	8	Dir. Val Brembana	V. Brembana Ilcp
2026	Berzo San Fermo	4	2a Corona Provinciale	10	Dir. Seriate	Seriate Ilcp
2027	Bianzano	4	2a Corona Provinciale	10	Dir. Seriate	Seriate Ilcp
3257	Biella	6	Extra - Regione	15	Resto	Italia
2028	Blello	4	2a Corona Provinciale	8	Dir. Val Brembana	V. Brembana Ilcp
25	Boccaleone	2	2a Corona Comunale	5	Bergamo Sud-Est	Bergamo S-E
2029	Bolgare	4	2a Corona Provinciale	10	Dir. Seriate	Seriate Ilcp
3211	Bologna	6	Extra - Regione	15	Resto	Italia
2030	Boltiere	4	2a Corona Provinciale	12	Dir. Sud	Sud Ilcp
3231	Bolzano	6	Extra - Regione	15	Resto	Italia
2031	Bonate Sopra	4	2a Corona Provinciale	13	Dir. Briantea	Briantea Ilcp
2032	Bonate Sotto	4	2a Corona Provinciale	13	Dir. Briantea	Briantea Ilcp
2033	Borgo di Terzo	4	2a Corona Provinciale	10	Dir. Seriate	Seriate Ilcp
19	Borgo Palazzo	2	2a Corona Comunale	4	Bergamo Est	Bergamo E
2034	Bossico	4	2a Corona Provinciale	10	Dir. Seriate	Seriate Ilcp
2035	Bottanuco	4	2a Corona Provinciale	13	Dir. Briantea	Briantea Ilcp
2036	Bracca	4	2a Corona Provinciale	8	Dir. Val Brembana	V. Brembana Ilcp
2037	Branzi	4	2a Corona Provinciale	8	Dir. Val Brembana	V. Brembana Ilcp
2038	Brembate	4	2a Corona Provinciale	12	Dir. Sud	Sud Ilcp
2039	Brembate	4	2a Corona Provinciale	13	Dir. Briantea	Briantea Ilcp
3111	Brescia	5	Lombardia	14	Lombardia	Lombardia
3112	Brescia Provincia	5	Lombardia	14	Lombardia	Lombardia
2041	Brignano Gera d'Adda	4	2a Corona Provinciale	12	Dir. Sud	Sud Ilcp
2042	Brumano	4	2a Corona Provinciale	8	Dir. Val Brembana	V. Brembana Ilcp
2043	Brusaporto	3	1a Corona Provinciale	10	Dir. Seriate	Seriate Icp
4004	Bulgaria	6	Extra - Regione	15	Resto	Estero

Tabella B1: Zonizzazione - Zone in ordine alfabetico

Zona	Nome	I Livello		II Livello		Sintesi
3310	Calabria	6	Extra - Regione	15	Resto	Italia
2044	Calcinante	4	2a Corona Provinciale	10	Dir. Seriate	Seriate Ilcp
2045	Calcio	4	2a Corona Provinciale	10	Dir. Seriate	Seriate Ilcp
2046	Calolziocorte	4	2a Corona Provinciale	13	Dir. Briantea	Briantea Ilcp
2047	Calusco d' Adda	4	2a Corona Provinciale	13	Dir. Briantea	Briantea Ilcp
2048	Calvenzano	4	2a Corona Provinciale	12	Dir. Sud	Sud Ilcp
2049	Camerata Cornello	4	2a Corona Provinciale	8	Dir. Val Brembana	V. Brembana Ilcp
26	Campagnola	2	2a Corona Comunale	5	Bergamo Sud-Est	Bergamo S-E
3307	Campania	6	Extra - Regione	15	Resto	Italia
22	Campus Scolastico	2	2a Corona Comunale	5	Bergamo Sud-Est	Bergamo S-E
2050	Canonica d' Adda	4	2a Corona Provinciale	12	Dir. Sud	Sud Ilcp
2051	Capizzone	4	2a Corona Provinciale	8	Dir. Val Brembana	V. Brembana Ilcp
2052	Capriate San Gervasio	4	2a Corona Provinciale	12	Dir. Sud	Sud Ilcp
2053	Caprino Bergamasco	4	2a Corona Provinciale	13	Dir. Briantea	Briantea Ilcp
2054	Caravaggio	4	2a Corona Provinciale	12	Dir. Sud	Sud Ilcp
2055	Carenno	4	2a Corona Provinciale	13	Dir. Briantea	Briantea Ilcp
2056	Carobbio degli Angeli	4	2a Corona Provinciale	10	Dir. Seriate	Seriate Ilcp
2057	Carona	4	2a Corona Provinciale	8	Dir. Val Brembana	V. Brembana Ilcp
2058	Carvico	4	2a Corona Provinciale	13	Dir. Briantea	Briantea Ilcp
2059	Casazza	4	2a Corona Provinciale	10	Dir. Seriate	Seriate Ilcp
2060	Casirate d' Adda	4	2a Corona Provinciale	12	Dir. Sud	Sud Ilcp
2061	Casnigo	4	2a Corona Provinciale	9	Dir. Val Seriana	V. Seriana Ilcp
2062	Cassiglio	4	2a Corona Provinciale	8	Dir. Val Brembana	V. Brembana Ilcp
3228	Castel d'Azzano	6	Extra - Regione	15	Resto	Italia
2064	Castel Rozzone	4	2a Corona Provinciale	12	Dir. Sud	Sud Ilcp
2063	Castelli Calepio	4	2a Corona Provinciale	10	Dir. Seriate	Seriate Ilcp
2065	Castione della Presolana	4	2a Corona Provinciale	9	Dir. Val Seriana	V. Seriana Ilcp
2066	Castro	4	2a Corona Provinciale	10	Dir. Seriate	Seriate Ilcp
2067	Cavernago	4	2a Corona Provinciale	10	Dir. Seriate	Seriate Ilcp
2068	Cazzano Sant' Andrea	4	2a Corona Provinciale	9	Dir. Val Seriana	V. Seriana Ilcp
4005	Cecoslovacchia	6	Extra - Regione	15	Resto	Estero
21	Celadina	2	2a Corona Comunale	4	Bergamo Est	Bergamo E
2069	Cenate Sopra	4	2a Corona Provinciale	10	Dir. Seriate	Seriate Ilcp
2070	Cenate Sotto	4	2a Corona Provinciale	10	Dir. Seriate	Seriate Ilcp
2071	Cene	4	2a Corona Provinciale	9	Dir. Val Seriana	V. Seriana Ilcp
1	Centro Affari	1	1a Corona Comunale	1	Bergamo Centro	Bergamo centro
3	Centro Nord	1	1a Corona Comunale	1	Bergamo Centro	Bergamo centro
2072	Cerete	4	2a Corona Provinciale	9	Dir. Val Seriana	V. Seriana Ilcp
2073	Chignolo d' Isola	4	2a Corona Provinciale	13	Dir. Briantea	Briantea Ilcp
2074	Chiuduno	4	2a Corona Provinciale	10	Dir. Seriate	Seriate Ilcp
2075	Cisano Bergamasco	4	2a Corona Provinciale	13	Dir. Briantea	Briantea Ilcp
2076	Ciserano	4	2a Corona Provinciale	12	Dir. Sud	Sud Ilcp
10	Città Alta	2	2a Corona Comunale	2	Bergamo Nord-Ovest	Bergamo N-O
33	Città Mercato	2	2a Corona Comunale	7	Bergamo Ovest	Bergamo O
2077	Cividate al Piano	4	2a Corona Provinciale	10	Dir. Seriate	Seriate Ilcp
2078	Clusone	4	2a Corona Provinciale	9	Dir. Val Seriana	V. Seriana Ilcp
2079	Colere	4	2a Corona Provinciale	9	Dir. Val Seriana	V. Seriana Ilcp
11	Colli	2	2a Corona Comunale	2	Bergamo Nord-Ovest	Bergamo N-O
2080	Cologno al Serio	4	2a Corona Provinciale	11	Dir. Crema	Crema Ilcp
30	Colognola	2	2a Corona Comunale	6	Bergamo Sud-Ovest	Bergamo S-O
2081	Colzate	4	2a Corona Provinciale	9	Dir. Val Seriana	V. Seriana Ilcp
3121	Como	5	Lombardia	14	Lombardia	Lombardia
3122	Como Provincia	5	Lombardia	14	Lombardia	Lombardia
2082	Comun Nuovo	4	2a Corona Provinciale	11	Dir. Crema	Crema Ilcp
13	Conca Fiorita	2	2a Corona Comunale	3	Bergamo Nord-Est	Bergamo N-E
2083	Corna Imagna	4	2a Corona Provinciale	8	Dir. Val Brembana	V. Brembana Ilcp
2084	Cornalba	4	2a Corona Provinciale	8	Dir. Val Brembana	V. Brembana Ilcp
2085	Cortenova	4	2a Corona Provinciale	10	Dir. Seriate	Seriate Ilcp
2086	Costa di Mezzate	4	2a Corona Provinciale	10	Dir. Seriate	Seriate Ilcp

Tabella B1: Zonizzazione - Zone in ordine alfabetico

Zona	Nome	I Livello		II Livello		Sintesi
2087	Costa di Serina	4	2a Corona Provinciale	8	Dir. Val Brembana	V. Brembana Ilcp
2088	Costa Valle Imagna	4	2a Corona Provinciale	8	Dir. Val Brembana	V. Brembana Ilcp
2089	Costa Volpino	4	2a Corona Provinciale	10	Dir. Seriate	Seriate Ilcp
2090	Covo	4	2a Corona Provinciale	10	Dir. Seriate	Seriate Ilcp
2091	Credaro	4	2a Corona Provinciale	10	Dir. Seriate	Seriate Ilcp
3131	Cremona	5	Lombardia	14	Lombardia	Lombardia
3132	Cremona Provincia	5	Lombardia	14	Lombardia	Lombardia
3253	Cuneo	6	Extra - Regione	15	Resto	Italia
2092	Curno	3	1a Corona Provinciale	13	Dir. Briantea	Briantea lcp
2093	Cusio	4	2a Corona Provinciale	8	Dir. Val Brembana	V. Brembana Ilcp
2094	Dalmine	3	1a Corona Provinciale	12	Dir. Sud	Sud lcp
4006	Danimarca	6	Extra - Regione	15	Resto	Estero
2095	Dossena	4	2a Corona Provinciale	8	Dir. Val Brembana	V. Brembana Ilcp
2096	Endine Gaiano	4	2a Corona Provinciale	10	Dir. Seriate	Seriate Ilcp
2097	Entratico	4	2a Corona Provinciale	10	Dir. Seriate	Seriate Ilcp
2098	Erve	4	2a Corona Provinciale	13	Dir. Briantea	Briantea Ilcp
2099	Fara Gera d' Adda	4	2a Corona Provinciale	12	Dir. Sud	Sud Ilcp
2100	Fara Olivana con Sola	4	2a Corona Provinciale	10	Dir. Seriate	Seriate Ilcp
3212	Ferrara	6	Extra - Regione	15	Resto	Italia
2101	Filago	4	2a Corona Provinciale	13	Dir. Briantea	Briantea Ilcp
4007	Finlandia	6	Extra - Regione	15	Resto	Estero
2102	Fino al Monte	4	2a Corona Provinciale	9	Dir. Val Seriana	V. Seriana Ilcp
2103	Fiorano al Serio	4	2a Corona Provinciale	9	Dir. Val Seriana	V. Seriana Ilcp
2104	Fontanella	4	2a Corona Provinciale	10	Dir. Seriate	Seriate Ilcp
2105	Fonteno	4	2a Corona Provinciale	10	Dir. Seriate	Seriate Ilcp
2106	Foppolo	4	2a Corona Provinciale	8	Dir. Val Brembana	V. Brembana Ilcp
2107	Foresto Sparso	4	2a Corona Provinciale	10	Dir. Seriate	Seriate Ilcp
3213	Forlì	6	Extra - Regione	15	Resto	Italia
2108	Fornovo San Giovanni	4	2a Corona Provinciale	11	Dir. Crema	Crema Ilcp
4008	Francia	6	Extra - Regione	15	Resto	Estero
2109	Fuipiano Valle Imagna	4	2a Corona Provinciale	8	Dir. Val Brembana	V. Brembana Ilcp
2110	Gandellino	4	2a Corona Provinciale	9	Dir. Val Seriana	V. Seriana Ilcp
2111	Gandino	4	2a Corona Provinciale	9	Dir. Val Seriana	V. Seriana Ilcp
2112	Gandosso	4	2a Corona Provinciale	10	Dir. Seriate	Seriate Ilcp
2113	Gaverina Terme	4	2a Corona Provinciale	10	Dir. Seriate	Seriate Ilcp
2114	Gazzaniga	4	2a Corona Provinciale	9	Dir. Val Seriana	V. Seriana Ilcp
3271	Genova	6	Extra - Regione	15	Resto	Italia
4009	Germania Est	6	Extra - Regione	15	Resto	Estero
4010	Germania Ovest	6	Extra - Regione	15	Resto	Estero
2116	Ghisalba	4	2a Corona Provinciale	10	Dir. Seriate	Seriate Ilcp
3241	Gorizia	6	Extra - Regione	15	Resto	Italia
2117	Gorlago	4	2a Corona Provinciale	10	Dir. Seriate	Seriate Ilcp
2118	Gorle	3	1a Corona Provinciale	10	Dir. Seriate	Seriate lcp
2119	Gorno	4	2a Corona Provinciale	9	Dir. Val Seriana	V. Seriana Ilcp
4011	Gran Bretagna	6	Extra - Regione	15	Resto	Estero
2120	Grassobbio	3	1a Corona Provinciale	11	Dir. Crema	Crema lcp
4012	Grecia	6	Extra - Regione	15	Resto	Estero
2121	Gromo	4	2a Corona Provinciale	9	Dir. Val Seriana	V. Seriana Ilcp
2122	Grone	4	2a Corona Provinciale	10	Dir. Seriate	Seriate Ilcp
31	Grumello al Piano	2	2a Corona Comunale	6	Bergamo Sud-Ovest	Bergamo S-O
2123	Grumello del Monte	4	2a Corona Provinciale	10	Dir. Seriate	Seriate Ilcp
3272	Imperia	6	Extra - Regione	15	Resto	Italia
4013	Irlanda	6	Extra - Regione	15	Resto	Estero
4014	Islanda	6	Extra - Regione	15	Resto	Estero
2124	Isola di Fondra	4	2a Corona Provinciale	8	Dir. Val Brembana	V. Brembana Ilcp
2125	Isso	4	2a Corona Provinciale	10	Dir. Seriate	Seriate Ilcp
4015	Iugoslavia	6	Extra - Regione	15	Resto	Estero
3258	Ivrea	6	Extra - Regione	15	Resto	Italia
3273	La Spezia	6	Extra - Regione	15	Resto	Italia

Tabella B1: Zonizzazione - Zone in ordine alfabetico

Zona	Nome	I Livello		II Livello		Sintesi
2126	Lallio	3	1a Corona Provinciale	12	Dir. Sud	Sud Icp
3304	Lazio	6	Extra - Regione	15	Resto	Italia
3191	Lecco	5	Lombardia	14	Lombardia	Lombardia
3192	Lecco Provincia	5	Lombardia	14	Lombardia	Lombardia
2127	Leffe	4	2a Corona Provinciale	9	Dir. Val Seriana	V. Seriana Ilcp
2128	Lenna	4	2a Corona Provinciale	8	Dir. Val Brembana	V. Brembana Ilcp
2129	Levate	4	2a Corona Provinciale	12	Dir. Sud	Sud Ilcp
2130	Locatello	4	2a Corona Provinciale	8	Dir. Val Brembana	V. Brembana Ilcp
3194	Lodi	5	Lombardia	14	Lombardia	Lombardia
35	Longuelo	2	2a Corona Comunale	7	Bergamo Ovest	Bergamo O
34	Loreto	2	2a Corona Comunale	7	Bergamo Ovest	Bergamo O
2131	Lovere	4	2a Corona Provinciale	10	Dir. Seriate	Seriate Ilcp
2132	Lurano	4	2a Corona Provinciale	12	Dir. Sud	Sud Ilcp
2133	Luzzana	4	2a Corona Provinciale	10	Dir. Seriate	Seriate Ilcp
2134	Madone	4	2a Corona Provinciale	13	Dir. Briantea	Briantea Ilcp
23	Malpensata	2	2a Corona Comunale	5	Bergamo Sud-Est	Bergamo S-E
3141	Mantova	5	Lombardia	14	Lombardia	Lombardia
3142	Mantova Provincia	5	Lombardia	14	Lombardia	Lombardia
2135	Mapello	4	2a Corona Provinciale	13	Dir. Briantea	Briantea Ilcp
3302	Marche	6	Extra - Regione	15	Resto	Italia
2136	Martinengo	4	2a Corona Provinciale	10	Dir. Seriate	Seriate Ilcp
2137	Medolago	4	2a Corona Provinciale	13	Dir. Briantea	Briantea Ilcp
2138	Mezzoldo	4	2a Corona Provinciale	8	Dir. Val Brembana	V. Brembana Ilcp
3151	Milano	5	Lombardia	14	Lombardia	Lombardia
3152	Milano Provincia	5	Lombardia	14	Lombardia	Lombardia
2139	Misano di Gera d' Adda	4	2a Corona Provinciale	12	Dir. Sud	Sud Ilcp
3214	Modena	6	Extra - Regione	15	Resto	Italia
2140	Moio dè Calvi	4	2a Corona Provinciale	8	Dir. Val Brembana	V. Brembana Ilcp
3306	Molise	6	Extra - Regione	15	Resto	Italia
2141	Monasterolo del Castello	4	2a Corona Provinciale	10	Dir. Seriate	Seriate Ilcp
2143	Montello	4	2a Corona Provinciale	10	Dir. Seriate	Seriate Ilcp
2142	Montemarenzo	4	2a Corona Provinciale	13	Dir. Briantea	Briantea Ilcp
14	Monterosso	2	2a Corona Comunale	3	Bergamo Nord-Est	Bergamo N-E
3181	Monza	5	Lombardia	14	Lombardia	Lombardia
3182	Monza e Brianza Provincia	5	Lombardia	14	Lombardia	Lombardia
2144	Morengo	4	2a Corona Provinciale	11	Dir. Crema	Crema Ilcp
2145	Mornico al Serio	4	2a Corona Provinciale	10	Dir. Seriate	Seriate Ilcp
2146	Mozzanica	4	2a Corona Provinciale	11	Dir. Crema	Crema Ilcp
2147	Mozzo	3	1a Corona Provinciale	13	Dir. Briantea	Briantea Icp
2148	Nembro	3	1a Corona Provinciale	9	Dir. Val Seriana	V. Seriana Icp
4016	Norvegia	6	Extra - Regione	15	Resto	Estero
3254	Novara	6	Extra - Regione	15	Resto	Italia
4017	Olanda	6	Extra - Regione	15	Resto	Estero
2149	Olmo al Brembo	4	2a Corona Provinciale	8	Dir. Val Brembana	V. Brembana Ilcp
2150	Oltre il Colle	4	2a Corona Provinciale	8	Dir. Val Brembana	V. Brembana Ilcp
2151	Oltresenda Alta	4	2a Corona Provinciale	9	Dir. Val Seriana	V. Seriana Ilcp
2152	Oneta	4	2a Corona Provinciale	9	Dir. Val Seriana	V. Seriana Ilcp
2153	Onore	4	2a Corona Provinciale	9	Dir. Val Seriana	V. Seriana Ilcp
2154	Orio al Serio	3	1a Corona Provinciale	11	Dir. Crema	Crema Icp
2155	Ornica	4	2a Corona Provinciale	8	Dir. Val Brembana	V. Brembana Ilcp
2156	Osio Sopra	4	2a Corona Provinciale	12	Dir. Sud	Sud Ilcp
2157	Osio Sotto	4	2a Corona Provinciale	12	Dir. Sud	Sud Ilcp
3222	Padova	6	Extra - Regione	15	Resto	Italia
4027	Paesi Extra-Europei	6	Extra - Regione	15	Resto	Estero
2158	Pagazzano	4	2a Corona Provinciale	11	Dir. Crema	Crema Ilcp
2159	Paladina	3	1a Corona Provinciale	8	Dir. Val Brembana	V. Brembana Icp
2160	Palazzoago	4	2a Corona Provinciale	13	Dir. Briantea	Briantea Ilcp
2161	Palosco	4	2a Corona Provinciale	10	Dir. Seriate	Seriate Ilcp

Tabella B1: Zonizzazione - Zone in ordine alfabetico

Zona	Nome	I Livello		II Livello		Sintesi
3215	Parma	6	Extra - Regione	15	Resto	Italia
2162	Parre	4	2a Corona Provinciale	9	Dir. Val Seriana	V. Seriana Ilcp
2163	Parzanica	4	2a Corona Provinciale	10	Dir. Seriate	Seriate Ilcp
3161	Pavia	5	Lombardia	14	Lombardia	Lombardia
3162	Pavia Provincia	5	Lombardia	14	Lombardia	Lombardia
2164	Pedrengo	3	1a Corona Provinciale	10	Dir. Seriate	Seriate Icp
2165	Peia	4	2a Corona Provinciale	9	Dir. Val Seriana	V. Seriana Ilcp
3229	Peschiera del Garda	6	Extra - Regione	15	Resto	Italia
3216	Piacenza	6	Extra - Regione	15	Resto	Italia
2166	Pianico	4	2a Corona Provinciale	10	Dir. Seriate	Seriate Ilcp
2167	Piario	4	2a Corona Provinciale	9	Dir. Val Seriana	V. Seriana Ilcp
2168	Piazza Brembana	4	2a Corona Provinciale	8	Dir. Val Brembana	V. Brembana Ilcp
8	Piazza Pontida	1	1a Corona Comunale	1	Bergamo Centro	Bergamo centro
2169	Piazzatorre	4	2a Corona Provinciale	8	Dir. Val Brembana	V. Brembana Ilcp
2170	Piazzolo	4	2a Corona Provinciale	8	Dir. Val Brembana	V. Brembana Ilcp
4	Pignolo - Santo Spirito	1	1a Corona Comunale	1	Bergamo Centro	Bergamo centro
2171	Pognano	4	2a Corona Provinciale	12	Dir. Sud	Sud Ilcp
4018	Polonia	6	Extra - Regione	15	Resto	Estero
2172	Ponte Nossa	4	2a Corona Provinciale	9	Dir. Val Seriana	V. Seriana Ilcp
2174	Ponte San Pietro	3	1a Corona Provinciale	13	Dir. Briantea	Briantea Icp
2173	Ponteranica	3	1a Corona Provinciale	8	Dir. Val Brembana	V. Brembana Icp
2175	Pontida	4	2a Corona Provinciale	13	Dir. Briantea	Briantea Ilcp
2176	Pontirolo Nuovo	4	2a Corona Provinciale	12	Dir. Sud	Sud Ilcp
3242	Pordenone	6	Extra - Regione	15	Resto	Italia
4019	Portogallo	6	Extra - Regione	15	Resto	Estero
2177	Pradalunga	4	2a Corona Provinciale	9	Dir. Val Seriana	V. Seriana Ilcp
2178	Predore	4	2a Corona Provinciale	10	Dir. Seriate	Seriate Ilcp
2179	Premolo	4	2a Corona Provinciale	9	Dir. Val Seriana	V. Seriana Ilcp
2180	Presezzo	4	2a Corona Provinciale	13	Dir. Briantea	Briantea Ilcp
3308	Puglia	6	Extra - Regione	15	Resto	Italia
2181	Pumenengo	4	2a Corona Provinciale	10	Dir. Seriate	Seriate Ilcp
17	Quartiere Finardi - Via Bianzana	2	2a Corona Comunale	4	Bergamo Est	Bergamo E
2182	Ranica	3	1a Corona Provinciale	9	Dir. Val Seriana	V. Seriana Icp
2183	Ranzanico	4	2a Corona Provinciale	10	Dir. Seriate	Seriate Ilcp
3217	Ravenna	6	Extra - Regione	15	Resto	Italia
18	Redona	2	2a Corona Comunale	4	Bergamo Est	Bergamo E
3218	Reggio Emilia	6	Extra - Regione	15	Resto	Italia
2184	Riva di Solto	4	2a Corona Provinciale	10	Dir. Seriate	Seriate Ilcp
2185	Rogno	4	2a Corona Provinciale	10	Dir. Seriate	Seriate Ilcp
4020	Romania	6	Extra - Regione	15	Resto	Estero
2186	Romano di Lombardia	4	2a Corona Provinciale	10	Dir. Seriate	Seriate Ilcp
2187	Roncobello	4	2a Corona Provinciale	8	Dir. Val Brembana	V. Brembana Ilcp
2188	Roncola	4	2a Corona Provinciale	8	Dir. Val Brembana	V. Brembana Ilcp
2189	Rota d' Imagna	4	2a Corona Provinciale	8	Dir. Val Brembana	V. Brembana Ilcp
2190	Rovetta	4	2a Corona Provinciale	9	Dir. Val Seriana	V. Seriana Ilcp
3223	Rovigo	6	Extra - Regione	15	Resto	Italia
28	San Bernardino Sud	2	2a Corona Comunale	6	Bergamo Sud-Ovest	Bergamo S-O
2191	San Giovanni Bianco	4	2a Corona Provinciale	8	Dir. Val Brembana	V. Brembana Ilcp
9	San Leonardo	1	1a Corona Comunale	1	Bergamo Centro	Bergamo centro
2192	San Paolo d' Argon	4	2a Corona Provinciale	10	Dir. Seriate	Seriate Ilcp
2193	San Pellegrino Terme	4	2a Corona Provinciale	8	Dir. Val Brembana	V. Brembana Ilcp
27	San Tommaso	2	2a Corona Comunale	6	Bergamo Sud-Ovest	Bergamo S-O
2	Sant' Alessandro Alta	1	1a Corona Comunale	1	Bergamo Centro	Bergamo centro
2195	Sant' Omobono Imagna	4	2a Corona Provinciale	8	Dir. Val Brembana	V. Brembana Ilcp
2194	Santa Brigida	4	2a Corona Provinciale	8	Dir. Val Brembana	V. Brembana Ilcp
15	Santa Caterina	2	2a Corona Comunale	4	Bergamo Est	Bergamo E
32	Santa Lucia	2	2a Corona Comunale	7	Bergamo Ovest	Bergamo O
3312	Sardegna	6	Extra - Regione	15	Resto	Italia
2196	Sarnico	4	2a Corona Provinciale	10	Dir. Seriate	Seriate Ilcp

Tabella B1: Zonizzazione - Zone in ordine alfabetico

Zona	Nome	I Livello		II Livello		Sintesi
3219	Sassuolo	6	Extra - Regione	15	Resto	Italia
3274	Savona	6	Extra - Regione	15	Resto	Italia
2197	Scanzorosciate	3	1a Corona Provinciale	10	Dir. Seriate	Seriate Icp
2198	Schilpario	4	2a Corona Provinciale	9	Dir. Val Seriana	V. Seriana Ilcp
2199	Sedrina	4	2a Corona Provinciale	8	Dir. Val Brembana	V. Brembana Ilcp
2200	Selvino	4	2a Corona Provinciale	9	Dir. Val Seriana	V. Seriana Ilcp
2201	Seriate	3	1a Corona Provinciale	10	Dir. Seriate	Seriate Icp
2202	Serina	4	2a Corona Provinciale	8	Dir. Val Brembana	V. Brembana Ilcp
3311	Sicilia	6	Extra - Regione	15	Resto	Italia
2203	Solto Collina	4	2a Corona Provinciale	10	Dir. Seriate	Seriate Ilcp
2204	Solza	4	2a Corona Provinciale	13	Dir. Briantea	Briantea Ilcp
3171	Sondrio	5	Lombardia	14	Lombardia	Lombardia
3172	Sondrio Provincia	5	Lombardia	14	Lombardia	Lombardia
2205	Songavazzo	4	2a Corona Provinciale	9	Dir. Val Seriana	V. Seriana Ilcp
2206	Sorisole	3	1a Corona Provinciale	8	Dir. Val Brembana	V. Brembana Icp
2207	Sotto il Monte	4	2a Corona Provinciale	13	Dir. Briantea	Briantea Ilcp
2208	Sovere	4	2a Corona Provinciale	10	Dir. Seriate	Seriate Ilcp
4021	Spagna	6	Extra - Regione	15	Resto	Estero
2209	Spinone al Lago	4	2a Corona Provinciale	10	Dir. Seriate	Seriate Ilcp
2210	Spirano	4	2a Corona Provinciale	11	Dir. Crema	Crema Ilcp
6	Stazione Est	1	1a Corona Comunale	1	Bergamo Centro	Bergamo centro
7	Stazione Ovest	1	1a Corona Comunale	1	Bergamo Centro	Bergamo centro
2211	Stezzano	3	1a Corona Provinciale	12	Dir. Sud	Sud Icp
2212	Strozza	4	2a Corona Provinciale	8	Dir. Val Brembana	V. Brembana Ilcp
2213	Suisio	4	2a Corona Provinciale	13	Dir. Briantea	Briantea Ilcp
4022	Svezia	6	Extra - Regione	15	Resto	Estero
4023	Svizzera	6	Extra - Regione	15	Resto	Estero
2214	Taleggio	4	2a Corona Provinciale	8	Dir. Val Brembana	V. Brembana Ilcp
2215	Tavernola Bergamasca	4	2a Corona Provinciale	10	Dir. Seriate	Seriate Ilcp
2216	Telgate	4	2a Corona Provinciale	10	Dir. Seriate	Seriate Ilcp
2217	Terno d' Isola	4	2a Corona Provinciale	13	Dir. Briantea	Briantea Ilcp
3256	Torino	6	Extra - Regione	15	Resto	Italia
2218	Torre Boldone	3	1a Corona Provinciale	9	Dir. Val Seriana	V. Seriana Icp
2219	Torre dè Busi	4	2a Corona Provinciale	13	Dir. Briantea	Briantea Ilcp
2220	Torre dè Roveri	3	1a Corona Provinciale	10	Dir. Seriate	Seriate Icp
2221	Torre Pallavicina	4	2a Corona Provinciale	10	Dir. Seriate	Seriate Ilcp
3259	Tortona	6	Extra - Regione	15	Resto	Italia
3301	Toscana	6	Extra - Regione	15	Resto	Italia
3232	Trento	6	Extra - Regione	15	Resto	Italia
2222	Trescore Balneario	4	2a Corona Provinciale	10	Dir. Seriate	Seriate Ilcp
2223	Treviglio	4	2a Corona Provinciale	12	Dir. Sud	Sud Ilcp
2224	Treviolo	3	1a Corona Provinciale	13	Dir. Briantea	Briantea Icp
3224	Treviso	6	Extra - Regione	15	Resto	Italia
3243	Trieste	6	Extra - Regione	15	Resto	Italia
4025	U.R.S.S.	6	Extra - Regione	15	Resto	Estero
2225	Ubiale Clanezzo	4	2a Corona Provinciale	8	Dir. Val Brembana	V. Brembana Ilcp
3244	Udine	6	Extra - Regione	15	Resto	Italia
3303	Umbria	6	Extra - Regione	15	Resto	Italia
4024	Ungheria	6	Extra - Regione	15	Resto	Estero
2226	Urgnano	4	2a Corona Provinciale	11	Dir. Crema	Crema Ilcp
2040	Val Brembilla	4	2a Corona Provinciale	8	Dir. Val Brembana	V. Brembana Ilcp
2227	Valbondione	4	2a Corona Provinciale	9	Dir. Val Seriana	V. Seriana Ilcp
2228	Valbrembo	3	1a Corona Provinciale	13	Dir. Briantea	Briantea Icp
2229	Valgoglio	4	2a Corona Provinciale	9	Dir. Val Seriana	V. Seriana Ilcp
2230	Valleve	4	2a Corona Provinciale	8	Dir. Val Brembana	V. Brembana Ilcp
2231	Valnegrà	4	2a Corona Provinciale	8	Dir. Val Brembana	V. Brembana Ilcp
2232	Valsecca	4	2a Corona Provinciale	8	Dir. Val Brembana	V. Brembana Ilcp
12	Valtesse	2	2a Corona Comunale	3	Bergamo Nord-Est	Bergamo N-E
2233	Valtorta	4	2a Corona Provinciale	8	Dir. Val Brembana	V. Brembana Ilcp

Tabella B1: Zonizzazione - Zone in ordine alfabetico

Zona	Nome	I Livello		II Livello		Sintesi
3193	Varese	5	Lombardia	14	Lombardia	Lombardia
2234	Vedeseta	4	2a Corona Provinciale	8	Dir. Val Brembana	V. Brembana Ilcp
3226	Venezia	6	Extra - Regione	15	Resto	Italia
3255	Vercelli	6	Extra - Regione	15	Resto	Italia
2235	Vercurago	4	2a Corona Provinciale	13	Dir. Briantea	Briantea Ilcp
2236	Verdellino	4	2a Corona Provinciale	12	Dir. Sud	Sud Ilcp
2237	Verdello	4	2a Corona Provinciale	12	Dir. Sud	Sud Ilcp
5	Verdi - B.Lupi	1	1a Corona Comunale	1	Bergamo Centro	Bergamo centro
3225	Verona	6	Extra - Regione	15	Resto	Italia
2238	Vertova	4	2a Corona Provinciale	9	Dir. Val Seriana	V. Seriana Ilcp
24	Via Carnovali	2	2a Corona Comunale	5	Bergamo Sud-Est	Bergamo S-E
16	Via Suardi	2	2a Corona Comunale	4	Bergamo Est	Bergamo E
2239	Viadanica	4	2a Corona Provinciale	10	Dir. Seriate	Seriate Ilcp
20	Viale Pirovano	2	2a Corona Comunale	4	Bergamo Est	Bergamo E
3227	Vicenza	6	Extra - Regione	15	Resto	Italia
2240	Vigano San Martino	4	2a Corona Provinciale	10	Dir. Seriate	Seriate Ilcp
2241	Vigolo	4	2a Corona Provinciale	10	Dir. Seriate	Seriate Ilcp
2242	Villa d' Adda	4	2a Corona Provinciale	13	Dir. Briantea	Briantea Ilc
2243	Villa d' Almè	3	1a Corona Provinciale	8	Dir. Val Brembana	V. Brembana lcp
2245	Villa d' Ogna	4	2a Corona Provinciale	9	Dir. Val Seriana	V. Seriana Ilcp
2244	Villa di Serio	3	1a Corona Provinciale	9	Dir. Val Seriana	V. Seriana lcp
29	Villaggio Sposi	2	2a Corona Comunale	6	Bergamo Sud-Ovest	Bergamo S-O
2246	Villongo	4	2a Corona Provinciale	10	Dir. Seriate	Seriate Ilcp
2247	Vilminore di Scalve	4	2a Corona Provinciale	9	Dir. Val Seriana	V. Seriana Ilcp
2248	Zandobbio	4	2a Corona Provinciale	10	Dir. Seriate	Seriate Ilcp
2249	Zanica	3	1a Corona Provinciale	11	Dir. Crema	Crema lcp
2250	Zogno	4	2a Corona Provinciale	8	Dir. Val Brembana	V. Brembana Ilcp

Tabella B2: Zonizzazione - Zone ordinate secondo il 1° livello di aggregazione

Zona	Nome	I Livello		II Livello		Sintesi
0	nessuna risposta	0	Nessuna risposta	0	Nessuna risposta	
1	Centro Affari	1	1a Corona Comunale	1	Bergamo Centro	Bergamo centro
2	Sant' Alessandro Alta	1	1a Corona Comunale	1	Bergamo Centro	Bergamo centro
3	Centro Nord	1	1a Corona Comunale	1	Bergamo Centro	Bergamo centro
4	Pignolo - Santo Spirito	1	1a Corona Comunale	1	Bergamo Centro	Bergamo centro
5	Verdi - B.Lupi	1	1a Corona Comunale	1	Bergamo Centro	Bergamo centro
6	Stazione Est	1	1a Corona Comunale	1	Bergamo Centro	Bergamo centro
7	Stazione Ovest	1	1a Corona Comunale	1	Bergamo Centro	Bergamo centro
8	Piazza Pontida	1	1a Corona Comunale	1	Bergamo Centro	Bergamo centro
9	San Leonardo	1	1a Corona Comunale	1	Bergamo Centro	Bergamo centro
10	Città Alta	2	2a Corona Comunale	2	Bergamo Nord-Ovest	Bergamo N-O
11	Colli	2	2a Corona Comunale	2	Bergamo Nord-Ovest	Bergamo N-O
12	Valtesse	2	2a Corona Comunale	3	Bergamo Nord-Est	Bergamo N-E
13	Conca Fiorita	2	2a Corona Comunale	3	Bergamo Nord-Est	Bergamo N-E
14	Monterosso	2	2a Corona Comunale	3	Bergamo Nord-Est	Bergamo N-E
15	Santa Caterina	2	2a Corona Comunale	4	Bergamo Est	Bergamo E
16	Via Suardi	2	2a Corona Comunale	4	Bergamo Est	Bergamo E
17	Quartiere Finardi - Via Bianzana	2	2a Corona Comunale	4	Bergamo Est	Bergamo E
18	Redona	2	2a Corona Comunale	4	Bergamo Est	Bergamo E
19	Borgo Palazzo	2	2a Corona Comunale	4	Bergamo Est	Bergamo E
20	Viale Pirovano	2	2a Corona Comunale	4	Bergamo Est	Bergamo E
21	Celadina	2	2a Corona Comunale	4	Bergamo Est	Bergamo E
22	Campus Scolastico	2	2a Corona Comunale	5	Bergamo Sud-Est	Bergamo S-E
23	Malpensata	2	2a Corona Comunale	5	Bergamo Sud-Est	Bergamo S-E
24	Via Carnovali	2	2a Corona Comunale	5	Bergamo Sud-Est	Bergamo S-E
25	Boccaleone	2	2a Corona Comunale	5	Bergamo Sud-Est	Bergamo S-E
26	Campagnola	2	2a Corona Comunale	5	Bergamo Sud-Est	Bergamo S-E
27	San Tommaso	2	2a Corona Comunale	6	Bergamo Sud-Ovest	Bergamo S-O
28	San Bernardino Sud	2	2a Corona Comunale	6	Bergamo Sud-Ovest	Bergamo S-O
29	Villaggio Sposi	2	2a Corona Comunale	6	Bergamo Sud-Ovest	Bergamo S-O
30	Colognola	2	2a Corona Comunale	6	Bergamo Sud-Ovest	Bergamo S-O
31	Grumello al Piano	2	2a Corona Comunale	6	Bergamo Sud-Ovest	Bergamo S-O
32	Santa Lucia	2	2a Corona Comunale	7	Bergamo Ovest	Bergamo O
33	Città Mercato	2	2a Corona Comunale	7	Bergamo Ovest	Bergamo O
34	Loreto	2	2a Corona Comunale	7	Bergamo Ovest	Bergamo O
35	Longuelo	2	2a Corona Comunale	7	Bergamo Ovest	Bergamo O
2003	Albano Sant'Alessandro	3	1a Corona Provinciale	10	Dir. Seriate	Seriate lcp
2006	Almè	3	1a Corona Provinciale	8	Dir. Val Brembana	V. Brembana lcp
2009	Alzano Lombardo	3	1a Corona Provinciale	9	Dir. Val Seriana	V. Seriana lcp
2017	Azzano San Paolo	3	1a Corona Provinciale	11	Dir. Crema	Crema lcp
2043	Brusaporto	3	1a Corona Provinciale	10	Dir. Seriate	Seriate lcp
2092	Curno	3	1a Corona Provinciale	13	Dir. Briantea	Briantea lcp
2094	Dalmine	3	1a Corona Provinciale	12	Dir. Sud	Sud lcp
2118	Gorle	3	1a Corona Provinciale	10	Dir. Seriate	Seriate lcp
2120	Grassobbio	3	1a Corona Provinciale	11	Dir. Crema	Crema lcp
2126	Lallio	3	1a Corona Provinciale	12	Dir. Sud	Sud lcp
2147	Mozzo	3	1a Corona Provinciale	13	Dir. Briantea	Briantea lcp
2148	Nembro	3	1a Corona Provinciale	9	Dir. Val Seriana	V. Seriana lcp
2154	Orio al Serio	3	1a Corona Provinciale	11	Dir. Crema	Crema lcp
2159	Paladina	3	1a Corona Provinciale	8	Dir. Val Brembana	V. Brembana lcp
2164	Pedrengo	3	1a Corona Provinciale	10	Dir. Seriate	Seriate lcp
2173	Ponteranica	3	1a Corona Provinciale	8	Dir. Val Brembana	V. Brembana lcp
2174	Ponte San Pietro	3	1a Corona Provinciale	13	Dir. Briantea	Briantea lcp
2182	Ranica	3	1a Corona Provinciale	9	Dir. Val Seriana	V. Seriana lcp
2197	Scanzorosciate	3	1a Corona Provinciale	10	Dir. Seriate	Seriate lcp
2201	Seriate	3	1a Corona Provinciale	10	Dir. Seriate	Seriate lcp
2206	Sorisole	3	1a Corona Provinciale	8	Dir. Val Brembana	V. Brembana lcp
2211	Stezzano	3	1a Corona Provinciale	12	Dir. Sud	Sud lcp
2218	Torre Boldone	3	1a Corona Provinciale	9	Dir. Val Seriana	V. Seriana lcp

Tabella B2: Zonizzazione - Zone ordinate secondo il 1° livello di aggregazione

Zona	Nome	I Livello		II Livello		Sintesi
2220	Torre dè Roveri	3	1a Corona Provinciale	10	Dir. Seriate	Seriate Icp
2224	Treviolo	3	1a Corona Provinciale	13	Dir. Briantea	Briantea Icp
2228	Valbrembo	3	1a Corona Provinciale	13	Dir. Briantea	Briantea Icp
2243	Villa d' Almè	3	1a Corona Provinciale	8	Dir. Val Brembana	V. Brembana Icp
2244	Villa di Serio	3	1a Corona Provinciale	9	Dir. Val Seriana	V. Seriana Icp
2249	Zanica	3	1a Corona Provinciale	11	Dir. Crema	Crema Icp
2001	Adrara San Martino	4	2a Corona Provinciale	10	Dir. Seriate	Seriate Ilcp
2002	Adrara San Rocco	4	2a Corona Provinciale	10	Dir. Seriate	Seriate Ilcp
2004	Albino	4	2a Corona Provinciale	9	Dir. Val Seriana	V. Seriana Ilcp
2005	Algua	4	2a Corona Provinciale	8	Dir. Val Brembana	V. Brembana Ilcp
2007	Almenno San Bartolomeo	4	2a Corona Provinciale	8	Dir. Val Brembana	V. Brembana Ilcp
2008	Almenno San Salvatore	4	2a Corona Provinciale	8	Dir. Val Brembana	V. Brembana Ilcp
2010	Ambivere	4	2a Corona Provinciale	13	Dir. Briantea	Briantea Ilcp
2011	Antegnate	4	2a Corona Provinciale	10	Dir. Seriate	Seriate Ilcp
2012	Arcene	4	2a Corona Provinciale	12	Dir. Sud	Sud Ilcp
2013	Ardesio	4	2a Corona Provinciale	9	Dir. Val Seriana	V. Seriana Ilcp
2014	Arzago d' Adda	4	2a Corona Provinciale	12	Dir. Sud	Sud Ilcp
2015	Averara	4	2a Corona Provinciale	8	Dir. Val Brembana	V. Brembana Ilcp
2016	Aviatico	4	2a Corona Provinciale	9	Dir. Val Seriana	V. Seriana Ilcp
2018	Azzone	4	2a Corona Provinciale	9	Dir. Val Seriana	V. Seriana Ilcp
2019	Bagnatica	4	2a Corona Provinciale	10	Dir. Seriate	Seriate Ilcp
2020	Barbata	4	2a Corona Provinciale	10	Dir. Seriate	Seriate Ilcp
2021	Bariano	4	2a Corona Provinciale	11	Dir. Crema	Crema Ilcp
2022	Barzana	4	2a Corona Provinciale	13	Dir. Briantea	Briantea Ilcp
2023	Bedulita	4	2a Corona Provinciale	8	Dir. Val Brembana	V. Brembana Ilcp
2024	Berbenno	4	2a Corona Provinciale	8	Dir. Val Brembana	V. Brembana Ilcp
2026	Berzo San Fermo	4	2a Corona Provinciale	10	Dir. Seriate	Seriate Ilcp
2027	Bianzano	4	2a Corona Provinciale	10	Dir. Seriate	Seriate Ilcp
2028	Blello	4	2a Corona Provinciale	8	Dir. Val Brembana	V. Brembana Ilcp
2029	Bolgare	4	2a Corona Provinciale	10	Dir. Seriate	Seriate Ilcp
2030	Boltiere	4	2a Corona Provinciale	12	Dir. Sud	Sud Ilcp
2031	Bonate Sopra	4	2a Corona Provinciale	13	Dir. Briantea	Briantea Ilcp
2032	Bonate Sotto	4	2a Corona Provinciale	13	Dir. Briantea	Briantea Ilcp
2033	Borgo di Terzo	4	2a Corona Provinciale	10	Dir. Seriate	Seriate Ilcp
2034	Bossico	4	2a Corona Provinciale	10	Dir. Seriate	Seriate Ilcp
2035	Bottanuco	4	2a Corona Provinciale	13	Dir. Briantea	Briantea Ilcp
2036	Bracca	4	2a Corona Provinciale	8	Dir. Val Brembana	V. Brembana Ilcp
2037	Branzi	4	2a Corona Provinciale	8	Dir. Val Brembana	V. Brembana Ilcp
2038	Brembate	4	2a Corona Provinciale	12	Dir. Sud	Sud Ilcp
2039	Brembate	4	2a Corona Provinciale	13	Dir. Briantea	Briantea Ilcp
2040	Val Brembilla	4	2a Corona Provinciale	8	Dir. Val Brembana	V. Brembana Ilcp
2041	Brignano Gera d' Adda	4	2a Corona Provinciale	12	Dir. Sud	Sud Ilcp
2042	Brumano	4	2a Corona Provinciale	8	Dir. Val Brembana	V. Brembana Ilcp
2044	Calciniate	4	2a Corona Provinciale	10	Dir. Seriate	Seriate Ilcp
2045	Calcio	4	2a Corona Provinciale	10	Dir. Seriate	Seriate Ilcp
2046	Calolziocorte	4	2a Corona Provinciale	13	Dir. Briantea	Briantea Ilcp
2047	Calusco d' Adda	4	2a Corona Provinciale	13	Dir. Briantea	Briantea Ilcp
2048	Calvenzano	4	2a Corona Provinciale	12	Dir. Sud	Sud Ilcp
2049	Camerata Cornello	4	2a Corona Provinciale	8	Dir. Val Brembana	V. Brembana Ilcp
2050	Canonica d' Adda	4	2a Corona Provinciale	12	Dir. Sud	Sud Ilcp
2051	Capizzone	4	2a Corona Provinciale	8	Dir. Val Brembana	V. Brembana Ilcp
2052	Capriate San Gervasio	4	2a Corona Provinciale	12	Dir. Sud	Sud Ilcp
2053	Caprino Bergamasco	4	2a Corona Provinciale	13	Dir. Briantea	Briantea Ilcp
2054	Caravaggio	4	2a Corona Provinciale	12	Dir. Sud	Sud Ilcp
2055	Carenno	4	2a Corona Provinciale	13	Dir. Briantea	Briantea Ilcp
2056	Carobbio degli Angeli	4	2a Corona Provinciale	10	Dir. Seriate	Seriate Ilcp
2057	Carona	4	2a Corona Provinciale	8	Dir. Val Brembana	V. Brembana Ilcp
2058	Carvico	4	2a Corona Provinciale	13	Dir. Briantea	Briantea Ilcp
2059	Casazza	4	2a Corona Provinciale	10	Dir. Seriate	Seriate Ilcp

Tabella B2: Zonizzazione - Zone ordinate secondo il 1° livello di aggregazione

Zona	Nome	I Livello		II Livello		Sintesi
2060	Casirate d' Adda	4	2a Corona Provinciale	12	Dir. Sud	Sud Ilcp
2061	Casnigo	4	2a Corona Provinciale	9	Dir. Val Seriana	V. Seriana Ilcp
2062	Cassiglio	4	2a Corona Provinciale	8	Dir. Val Brembana	V. Brembana Ilcp
2063	Castelli Calepio	4	2a Corona Provinciale	10	Dir. Seriate	Seriate Ilcp
2064	Castel Rozzone	4	2a Corona Provinciale	12	Dir. Sud	Sud Ilcp
2065	Castione della Presolana	4	2a Corona Provinciale	9	Dir. Val Seriana	V. Seriana Ilcp
2066	Castro	4	2a Corona Provinciale	10	Dir. Seriate	Seriate Ilcp
2067	Cavernago	4	2a Corona Provinciale	10	Dir. Seriate	Seriate Ilcp
2068	Cazzano Sant' Andrea	4	2a Corona Provinciale	9	Dir. Val Seriana	V. Seriana Ilcp
2069	Cenate Sopra	4	2a Corona Provinciale	10	Dir. Seriate	Seriate Ilcp
2070	Cenate Sotto	4	2a Corona Provinciale	10	Dir. Seriate	Seriate Ilcp
2071	Cene	4	2a Corona Provinciale	9	Dir. Val Seriana	V. Seriana Ilcp
2072	Cerete	4	2a Corona Provinciale	9	Dir. Val Seriana	V. Seriana Ilcp
2073	Chignolo d' Isola	4	2a Corona Provinciale	13	Dir. Briantea	Briantea Ilcp
2074	Chiuduno	4	2a Corona Provinciale	10	Dir. Seriate	Seriate Ilcp
2075	Cisano Bergamasco	4	2a Corona Provinciale	13	Dir. Briantea	Briantea Ilcp
2076	Ciserano	4	2a Corona Provinciale	12	Dir. Sud	Sud Ilcp
2077	Cividate al Piano	4	2a Corona Provinciale	10	Dir. Seriate	Seriate Ilcp
2078	Clusone	4	2a Corona Provinciale	9	Dir. Val Seriana	V. Seriana Ilcp
2079	Colere	4	2a Corona Provinciale	9	Dir. Val Seriana	V. Seriana Ilcp
2080	Cologno al Serio	4	2a Corona Provinciale	11	Dir. Crema	Crema Ilcp
2081	Colzate	4	2a Corona Provinciale	9	Dir. Val Seriana	V. Seriana Ilcp
2082	Comun Nuovo	4	2a Corona Provinciale	11	Dir. Crema	Crema Ilcp
2083	Corna Imagna	4	2a Corona Provinciale	8	Dir. Val Brembana	V. Brembana Ilcp
2084	Cornalba	4	2a Corona Provinciale	8	Dir. Val Brembana	V. Brembana Ilcp
2085	Cortenova	4	2a Corona Provinciale	10	Dir. Seriate	Seriate Ilcp
2086	Costa di Mezzate	4	2a Corona Provinciale	10	Dir. Seriate	Seriate Ilcp
2087	Costa di Serina	4	2a Corona Provinciale	8	Dir. Val Brembana	V. Brembana Ilcp
2088	Costa Valle Imagna	4	2a Corona Provinciale	8	Dir. Val Brembana	V. Brembana Ilcp
2089	Costa Volpino	4	2a Corona Provinciale	10	Dir. Seriate	Seriate Ilcp
2090	Covo	4	2a Corona Provinciale	10	Dir. Seriate	Seriate Ilcp
2091	Credaro	4	2a Corona Provinciale	10	Dir. Seriate	Seriate Ilcp
2093	Cusio	4	2a Corona Provinciale	8	Dir. Val Brembana	V. Brembana Ilcp
2095	Dossena	4	2a Corona Provinciale	8	Dir. Val Brembana	V. Brembana Ilcp
2096	Endine Gaiano	4	2a Corona Provinciale	10	Dir. Seriate	Seriate Ilcp
2097	Entratico	4	2a Corona Provinciale	10	Dir. Seriate	Seriate Ilcp
2098	Erve	4	2a Corona Provinciale	13	Dir. Briantea	Briantea Ilcp
2099	Fara Gera d' Adda	4	2a Corona Provinciale	12	Dir. Sud	Sud Ilcp
2100	Fara Olivana con Sola	4	2a Corona Provinciale	10	Dir. Seriate	Seriate Ilcp
2101	Filago	4	2a Corona Provinciale	13	Dir. Briantea	Briantea Ilcp
2102	Fino al Monte	4	2a Corona Provinciale	9	Dir. Val Seriana	V. Seriana Ilcp
2103	Fiorano al Serio	4	2a Corona Provinciale	9	Dir. Val Seriana	V. Seriana Ilcp
2104	Fontanella	4	2a Corona Provinciale	10	Dir. Seriate	Seriate Ilcp
2105	Fonteno	4	2a Corona Provinciale	10	Dir. Seriate	Seriate Ilcp
2106	Foppolo	4	2a Corona Provinciale	8	Dir. Val Brembana	V. Brembana Ilcp
2107	Foresto Sparso	4	2a Corona Provinciale	10	Dir. Seriate	Seriate Ilcp
2108	Fornovo San Giovanni	4	2a Corona Provinciale	11	Dir. Crema	Crema Ilcp
2109	Fuipiano Valle Imagna	4	2a Corona Provinciale	8	Dir. Val Brembana	V. Brembana Ilcp
2110	Gandellino	4	2a Corona Provinciale	9	Dir. Val Seriana	V. Seriana Ilcp
2111	Gandino	4	2a Corona Provinciale	9	Dir. Val Seriana	V. Seriana Ilcp
2112	Gandosso	4	2a Corona Provinciale	10	Dir. Seriate	Seriate Ilcp
2113	Gaverina Terme	4	2a Corona Provinciale	10	Dir. Seriate	Seriate Ilcp
2114	Gazzaniga	4	2a Corona Provinciale	9	Dir. Val Seriana	V. Seriana Ilcp
2116	Ghisalba	4	2a Corona Provinciale	10	Dir. Seriate	Seriate Ilcp
2117	Gorlago	4	2a Corona Provinciale	10	Dir. Seriate	Seriate Ilcp
2119	Gorno	4	2a Corona Provinciale	9	Dir. Val Seriana	V. Seriana Ilcp
2121	Gromo	4	2a Corona Provinciale	9	Dir. Val Seriana	V. Seriana Ilcp
2122	Grone	4	2a Corona Provinciale	10	Dir. Seriate	Seriate Ilcp

Tabella B2: Zonizzazione - Zone ordinate secondo il 1° livello di aggregazione

Zona	Nome	I Livello		II Livello		Sintesi
2123	Grumello del Monte	4	2a Corona Provinciale	10	Dir. Seriate	Seriate Ilcp
2124	Isola di Fondra	4	2a Corona Provinciale	8	Dir. Val Brembana	V. Brembana Ilcp
2125	Isso	4	2a Corona Provinciale	10	Dir. Seriate	Seriate Ilcp
2127	Lefte	4	2a Corona Provinciale	9	Dir. Val Seriana	V. Seriana Ilcp
2128	Lenna	4	2a Corona Provinciale	8	Dir. Val Brembana	V. Brembana Ilcp
2129	Levate	4	2a Corona Provinciale	12	Dir. Sud	Sud Ilcp
2130	Locatello	4	2a Corona Provinciale	8	Dir. Val Brembana	V. Brembana Ilcp
2131	Lovere	4	2a Corona Provinciale	10	Dir. Seriate	Seriate Ilcp
2132	Lurano	4	2a Corona Provinciale	12	Dir. Sud	Sud Ilcp
2133	Luzzana	4	2a Corona Provinciale	10	Dir. Seriate	Seriate Ilcp
2134	Madone	4	2a Corona Provinciale	13	Dir. Briantea	Briantea Ilcp
2135	Mapello	4	2a Corona Provinciale	13	Dir. Briantea	Briantea Ilcp
2136	Martinengo	4	2a Corona Provinciale	10	Dir. Seriate	Seriate Ilcp
2137	Medolago	4	2a Corona Provinciale	13	Dir. Briantea	Briantea Ilcp
2138	Mezzoldo	4	2a Corona Provinciale	8	Dir. Val Brembana	V. Brembana Ilcp
2139	Misano di Gera d' Adda	4	2a Corona Provinciale	12	Dir. Sud	Sud Ilcp
2140	Moio dè Calvi	4	2a Corona Provinciale	8	Dir. Val Brembana	V. Brembana Ilcp
2141	Monasterolo del Castello	4	2a Corona Provinciale	10	Dir. Seriate	Seriate Ilcp
2142	Montemarenzo	4	2a Corona Provinciale	13	Dir. Briantea	Briantea Ilcp
2143	Montello	4	2a Corona Provinciale	10	Dir. Seriate	Seriate Ilcp
2144	Morengo	4	2a Corona Provinciale	11	Dir. Crema	Crema Ilcp
2145	Mornico al Serio	4	2a Corona Provinciale	10	Dir. Seriate	Seriate Ilcp
2146	Mozzanica	4	2a Corona Provinciale	11	Dir. Crema	Crema Ilcp
2149	Olmo al Brembo	4	2a Corona Provinciale	8	Dir. Val Brembana	V. Brembana Ilcp
2150	Oltre il Colle	4	2a Corona Provinciale	8	Dir. Val Brembana	V. Brembana Ilcp
2151	Oltresenda Alta	4	2a Corona Provinciale	9	Dir. Val Seriana	V. Seriana Ilcp
2152	Oneta	4	2a Corona Provinciale	9	Dir. Val Seriana	V. Seriana Ilcp
2153	Onore	4	2a Corona Provinciale	9	Dir. Val Seriana	V. Seriana Ilcp
2155	Ornica	4	2a Corona Provinciale	8	Dir. Val Brembana	V. Brembana Ilcp
2156	Osio Sopra	4	2a Corona Provinciale	12	Dir. Sud	Sud Ilcp
2157	Osio Sotto	4	2a Corona Provinciale	12	Dir. Sud	Sud Ilcp
2158	Pagazzano	4	2a Corona Provinciale	11	Dir. Crema	Crema Ilcp
2160	Palazzo	4	2a Corona Provinciale	13	Dir. Briantea	Briantea Ilcp
2161	Palosco	4	2a Corona Provinciale	10	Dir. Seriate	Seriate Ilcp
2162	Parre	4	2a Corona Provinciale	9	Dir. Val Seriana	V. Seriana Ilcp
2163	Parzanica	4	2a Corona Provinciale	10	Dir. Seriate	Seriate Ilcp
2165	Peia	4	2a Corona Provinciale	9	Dir. Val Seriana	V. Seriana Ilcp
2166	Pianico	4	2a Corona Provinciale	10	Dir. Seriate	Seriate Ilcp
2167	Piario	4	2a Corona Provinciale	9	Dir. Val Seriana	V. Seriana Ilcp
2168	Piazza Brembana	4	2a Corona Provinciale	8	Dir. Val Brembana	V. Brembana Ilcp
2169	Piazzatorre	4	2a Corona Provinciale	8	Dir. Val Brembana	V. Brembana Ilcp
2170	Piazzolo	4	2a Corona Provinciale	8	Dir. Val Brembana	V. Brembana Ilcp
2171	Pognano	4	2a Corona Provinciale	12	Dir. Sud	Sud Ilcp
2172	Ponte Noss	4	2a Corona Provinciale	9	Dir. Val Seriana	V. Seriana Ilcp
2175	Pontida	4	2a Corona Provinciale	13	Dir. Briantea	Briantea Ilcp
2176	Pontirolo Nuovo	4	2a Corona Provinciale	12	Dir. Sud	Sud Ilcp
2177	Pradalunga	4	2a Corona Provinciale	9	Dir. Val Seriana	V. Seriana Ilcp
2178	Predore	4	2a Corona Provinciale	10	Dir. Seriate	Seriate Ilcp
2179	Premolo	4	2a Corona Provinciale	9	Dir. Val Seriana	V. Seriana Ilcp
2180	Presezzo	4	2a Corona Provinciale	13	Dir. Briantea	Briantea Ilcp
2181	Pumenengo	4	2a Corona Provinciale	10	Dir. Seriate	Seriate Ilcp
2183	Ranzanico	4	2a Corona Provinciale	10	Dir. Seriate	Seriate Ilcp
2184	Riva di Solto	4	2a Corona Provinciale	10	Dir. Seriate	Seriate Ilcp
2185	Rogno	4	2a Corona Provinciale	10	Dir. Seriate	Seriate Ilcp
2186	Romano di Lombardia	4	2a Corona Provinciale	10	Dir. Seriate	Seriate Ilcp
2187	Roncobello	4	2a Corona Provinciale	8	Dir. Val Brembana	V. Brembana Ilcp
2188	Roncola	4	2a Corona Provinciale	8	Dir. Val Brembana	V. Brembana Ilcp
2189	Rota d' Imagna	4	2a Corona Provinciale	8	Dir. Val Brembana	V. Brembana Ilcp
2190	Rovetta	4	2a Corona Provinciale	9	Dir. Val Seriana	V. Seriana Ilcp

Tabella B2: Zonizzazione - Zone ordinate secondo il 1° livello di aggregazione

Zona	Nome	I Livello		II Livello		Sintesi
2191	San Giovanni Bianco	4	2a Corona Provinciale	8	Dir. Val Brembana	V. Brembana Ilcp
2192	San Paolo d' Argon	4	2a Corona Provinciale	10	Dir. Seriate	Seriate Ilcp
2193	San Pellegrino Terme	4	2a Corona Provinciale	8	Dir. Val Brembana	V. Brembana Ilcp
2194	Santa Brigida	4	2a Corona Provinciale	8	Dir. Val Brembana	V. Brembana Ilcp
2195	Sant' Omobono Imagna	4	2a Corona Provinciale	8	Dir. Val Brembana	V. Brembana Ilcp
2196	Sarnico	4	2a Corona Provinciale	10	Dir. Seriate	Seriate Ilcp
2198	Schilpario	4	2a Corona Provinciale	9	Dir. Val Seriana	V. Seriana Ilcp
2199	Sedrina	4	2a Corona Provinciale	8	Dir. Val Brembana	V. Brembana Ilcp
2200	Selvino	4	2a Corona Provinciale	9	Dir. Val Seriana	V. Seriana Ilcp
2202	Serina	4	2a Corona Provinciale	8	Dir. Val Brembana	V. Brembana Ilcp
2203	Solto Collina	4	2a Corona Provinciale	10	Dir. Seriate	Seriate Ilcp
2204	Solza	4	2a Corona Provinciale	13	Dir. Briantea	Briantea Ilcp
2205	Songavazzo	4	2a Corona Provinciale	9	Dir. Val Seriana	V. Seriana Ilcp
2207	Sotto il Monte	4	2a Corona Provinciale	13	Dir. Briantea	Briantea Ilcp
2208	Sovere	4	2a Corona Provinciale	10	Dir. Seriate	Seriate Ilcp
2209	Spinone al Lago	4	2a Corona Provinciale	10	Dir. Seriate	Seriate Ilcp
2210	Spirano	4	2a Corona Provinciale	11	Dir. Crema	Crema Ilcp
2212	Strozza	4	2a Corona Provinciale	8	Dir. Val Brembana	V. Brembana Ilcp
2213	Suisio	4	2a Corona Provinciale	13	Dir. Briantea	Briantea Ilcp
2214	Taleggio	4	2a Corona Provinciale	8	Dir. Val Brembana	V. Brembana Ilcp
2215	Tavernola Bergamasca	4	2a Corona Provinciale	10	Dir. Seriate	Seriate Ilcp
2216	Telgate	4	2a Corona Provinciale	10	Dir. Seriate	Seriate Ilcp
2217	Terno d' Isola	4	2a Corona Provinciale	13	Dir. Briantea	Briantea Ilcp
2219	Torre dè Busi	4	2a Corona Provinciale	13	Dir. Briantea	Briantea Ilcp
2221	Torre Pallavicina	4	2a Corona Provinciale	10	Dir. Seriate	Seriate Ilcp
2222	Trescore Balneario	4	2a Corona Provinciale	10	Dir. Seriate	Seriate Ilcp
2223	Treviglio	4	2a Corona Provinciale	12	Dir. Sud	Sud Ilcp
2225	Ubiale Clanezzo	4	2a Corona Provinciale	8	Dir. Val Brembana	V. Brembana Ilcp
2226	Urgnano	4	2a Corona Provinciale	11	Dir. Crema	Crema Ilcp
2227	Valbondione	4	2a Corona Provinciale	9	Dir. Val Seriana	V. Seriana Ilcp
2229	Valgoglio	4	2a Corona Provinciale	9	Dir. Val Seriana	V. Seriana Ilcp
2230	Valleve	4	2a Corona Provinciale	8	Dir. Val Brembana	V. Brembana Ilcp
2231	Valnegrà	4	2a Corona Provinciale	8	Dir. Val Brembana	V. Brembana Ilcp
2232	Valsecca	4	2a Corona Provinciale	8	Dir. Val Brembana	V. Brembana Ilcp
2233	Valtorta	4	2a Corona Provinciale	8	Dir. Val Brembana	V. Brembana Ilcp
2234	Vedeseta	4	2a Corona Provinciale	8	Dir. Val Brembana	V. Brembana Ilcp
2235	Vercurago	4	2a Corona Provinciale	13	Dir. Briantea	Briantea Ilcp
2236	Verdellino	4	2a Corona Provinciale	12	Dir. Sud	Sud Ilcp
2237	Verdello	4	2a Corona Provinciale	12	Dir. Sud	Sud Ilcp
2238	Vertova	4	2a Corona Provinciale	9	Dir. Val Seriana	V. Seriana Ilcp
2239	Viadanica	4	2a Corona Provinciale	10	Dir. Seriate	Seriate Ilcp
2240	Vigano San Martino	4	2a Corona Provinciale	10	Dir. Seriate	Seriate Ilcp
2241	Vigolo	4	2a Corona Provinciale	10	Dir. Seriate	Seriate Ilcp
2242	Villa d' Adda	4	2a Corona Provinciale	13	Dir. Briantea	Briantea Ilc
2245	Villa d' Ogna	4	2a Corona Provinciale	9	Dir. Val Seriana	V. Seriana Ilcp
2246	Villongo	4	2a Corona Provinciale	10	Dir. Seriate	Seriate Ilcp
2247	Vilminore di Scalve	4	2a Corona Provinciale	9	Dir. Val Seriana	V. Seriana Ilcp
2248	Zandobbio	4	2a Corona Provinciale	10	Dir. Seriate	Seriate Ilcp
2250	Zogno	4	2a Corona Provinciale	8	Dir. Val Brembana	V. Brembana Ilcp
3111	Brescia	5	Lombardia	14	Lombardia	Lombardia
3112	Brescia Provincia	5	Lombardia	14	Lombardia	Lombardia
3121	Como	5	Lombardia	14	Lombardia	Lombardia
3122	Como Provincia	5	Lombardia	14	Lombardia	Lombardia
3131	Cremona	5	Lombardia	14	Lombardia	Lombardia
3132	Cremona Provincia	5	Lombardia	14	Lombardia	Lombardia
3141	Mantova	5	Lombardia	14	Lombardia	Lombardia
3142	Mantova Provincia	5	Lombardia	14	Lombardia	Lombardia
3151	Milano	5	Lombardia	14	Lombardia	Lombardia
3152	Milano Provincia	5	Lombardia	14	Lombardia	Lombardia
3161	Pavia	5	Lombardia	14	Lombardia	Lombardia

Tabella B2: Zonizzazione - Zone ordinate secondo il 1° livello di aggregazione

Zona	Nome	I Livello		II Livello		Sintesi
3162	Pavia Provincia	5	Lombardia	14	Lombardia	Lombardia
3171	Sondrio	5	Lombardia	14	Lombardia	Lombardia
3172	Sondrio Provincia	5	Lombardia	14	Lombardia	Lombardia
3181	Monza	5	Lombardia	14	Lombardia	Lombardia
3182	Monza e Brianza Provincia	5	Lombardia	14	Lombardia	Lombardia
3191	Lecco	5	Lombardia	14	Lombardia	Lombardia
3192	Lecco Provincia	5	Lombardia	14	Lombardia	Lombardia
3193	Varese	5	Lombardia	14	Lombardia	Lombardia
3194	Lodi	5	Lombardia	14	Lombardia	Lombardia
3211	Bologna	6	Extra - Regione	15	Resto	Italia
3212	Ferrara	6	Extra - Regione	15	Resto	Italia
3213	Forlì	6	Extra - Regione	15	Resto	Italia
3214	Modena	6	Extra - Regione	15	Resto	Italia
3215	Parma	6	Extra - Regione	15	Resto	Italia
3216	Piacenza	6	Extra - Regione	15	Resto	Italia
3217	Ravenna	6	Extra - Regione	15	Resto	Italia
3218	Reggio Emilia	6	Extra - Regione	15	Resto	Italia
3219	Sassuolo	6	Extra - Regione	15	Resto	Italia
3221	Belluno	6	Extra - Regione	15	Resto	Italia
3222	Padova	6	Extra - Regione	15	Resto	Italia
3223	Rovigo	6	Extra - Regione	15	Resto	Italia
3224	Treviso	6	Extra - Regione	15	Resto	Italia
3225	Verona	6	Extra - Regione	15	Resto	Italia
3226	Venezia	6	Extra - Regione	15	Resto	Italia
3227	Vicenza	6	Extra - Regione	15	Resto	Italia
3228	Castel d'Azzano	6	Extra - Regione	15	Resto	Italia
3229	Peschiera del Garda	6	Extra - Regione	15	Resto	Italia
3231	Bolzano	6	Extra - Regione	15	Resto	Italia
3232	Trento	6	Extra - Regione	15	Resto	Italia
3241	Gorizia	6	Extra - Regione	15	Resto	Italia
3242	Pordenone	6	Extra - Regione	15	Resto	Italia
3243	Trieste	6	Extra - Regione	15	Resto	Italia
3244	Udine	6	Extra - Regione	15	Resto	Italia
3251	Alessandria	6	Extra - Regione	15	Resto	Italia
3252	Asti	6	Extra - Regione	15	Resto	Italia
3253	Cuneo	6	Extra - Regione	15	Resto	Italia
3254	Novara	6	Extra - Regione	15	Resto	Italia
3255	Vercelli	6	Extra - Regione	15	Resto	Italia
3256	Torino	6	Extra - Regione	15	Resto	Italia
3257	Biella	6	Extra - Regione	15	Resto	Italia
3258	Ivrea	6	Extra - Regione	15	Resto	Italia
3259	Tortona	6	Extra - Regione	15	Resto	Italia
3261	Aosta	6	Extra - Regione	15	Resto	Italia
3271	Genova	6	Extra - Regione	15	Resto	Italia
3272	Imperia	6	Extra - Regione	15	Resto	Italia
3273	La Spezia	6	Extra - Regione	15	Resto	Italia
3274	Savona	6	Extra - Regione	15	Resto	Italia
3301	Toscana	6	Extra - Regione	15	Resto	Italia
3302	Marche	6	Extra - Regione	15	Resto	Italia
3303	Umbria	6	Extra - Regione	15	Resto	Italia
3304	Lazio	6	Extra - Regione	15	Resto	Italia
3305	Abruzzo	6	Extra - Regione	15	Resto	Italia
3306	Molise	6	Extra - Regione	15	Resto	Italia
3307	Campania	6	Extra - Regione	15	Resto	Italia
3308	Puglia	6	Extra - Regione	15	Resto	Italia
3309	Basilicata	6	Extra - Regione	15	Resto	Italia
3310	Calabria	6	Extra - Regione	15	Resto	Italia
3311	Sicilia	6	Extra - Regione	15	Resto	Italia
3312	Sardegna	6	Extra - Regione	15	Resto	Italia

Tabella B2: Zonizzazione - Zone ordinate secondo il 1° livello di aggregazione

Zona	Nome	I Livello		II Livello		Sintesi
4001	Albania	6	Extra - Regione	15	Resto	Eestero
4002	Austria	6	Extra - Regione	15	Resto	Eestero
4003	Belgio	6	Extra - Regione	15	Resto	Eestero
4004	Bulgaria	6	Extra - Regione	15	Resto	Eestero
4005	Cecoslovacchia	6	Extra - Regione	15	Resto	Eestero
4006	Danimarca	6	Extra - Regione	15	Resto	Eestero
4007	Finlandia	6	Extra - Regione	15	Resto	Eestero
4008	Francia	6	Extra - Regione	15	Resto	Eestero
4009	Germania Est	6	Extra - Regione	15	Resto	Eestero
4010	Germania Ovest	6	Extra - Regione	15	Resto	Eestero
4011	Gran Bretagna	6	Extra - Regione	15	Resto	Eestero
4012	Grecia	6	Extra - Regione	15	Resto	Eestero
4013	Irlanda	6	Extra - Regione	15	Resto	Eestero
4014	Islanda	6	Extra - Regione	15	Resto	Eestero
4015	Iugoslavia	6	Extra - Regione	15	Resto	Eestero
4016	Norvegia	6	Extra - Regione	15	Resto	Eestero
4017	Olanda	6	Extra - Regione	15	Resto	Eestero
4018	Polonia	6	Extra - Regione	15	Resto	Eestero
4019	Portogallo	6	Extra - Regione	15	Resto	Eestero
4020	Romania	6	Extra - Regione	15	Resto	Eestero
4021	Spagna	6	Extra - Regione	15	Resto	Eestero
4022	Svezia	6	Extra - Regione	15	Resto	Eestero
4023	Svizzera	6	Extra - Regione	15	Resto	Eestero
4024	Ungheria	6	Extra - Regione	15	Resto	Eestero
4025	U.R.S.S.	6	Extra - Regione	15	Resto	Eestero
4026	Altri Paesi	6	Extra - Regione	15	Resto	Eestero
4027	Paesi Extra-Europei	6	Extra - Regione	15	Resto	Eestero

Tabella B3: Zonizzazione - Zone ordinate secondo il 2° livello di aggregazione

Zona	Nome	I Livello		II Livello		Sintesi
0	nessuna risposta	0	Nessuna risposta	0	Nessuna risposta	
1	Centro Affari	1	1a Corona Comunale	1	Bergamo Centro	Bergamo centro
2	Sant' Alessandro Alta	1	1a Corona Comunale	1	Bergamo Centro	Bergamo centro
3	Centro Nord	1	1a Corona Comunale	1	Bergamo Centro	Bergamo centro
4	Pignolo - Santo Spirito	1	1a Corona Comunale	1	Bergamo Centro	Bergamo centro
5	Verdi - B.Lupi	1	1a Corona Comunale	1	Bergamo Centro	Bergamo centro
6	Stazione Est	1	1a Corona Comunale	1	Bergamo Centro	Bergamo centro
7	Stazione Ovest	1	1a Corona Comunale	1	Bergamo Centro	Bergamo centro
8	Piazza Pontida	1	1a Corona Comunale	1	Bergamo Centro	Bergamo centro
9	San Leonardo	1	1a Corona Comunale	1	Bergamo Centro	Bergamo centro
10	Città Alta	2	2a Corona Comunale	2	Bergamo Nord-Ovest	Bergamo N-O
11	Colli	2	2a Corona Comunale	2	Bergamo Nord-Ovest	Bergamo N-O
12	Valtesse	2	2a Corona Comunale	3	Bergamo Nord-Est	Bergamo N-E
13	Conca Fiorita	2	2a Corona Comunale	3	Bergamo Nord-Est	Bergamo N-E
14	Monterosso	2	2a Corona Comunale	3	Bergamo Nord-Est	Bergamo N-E
15	Santa Caterina	2	2a Corona Comunale	4	Bergamo Est	Bergamo E
16	Via Suardi	2	2a Corona Comunale	4	Bergamo Est	Bergamo E
17	Quartiere Finardi - Via Bianzana	2	2a Corona Comunale	4	Bergamo Est	Bergamo E
18	Redona	2	2a Corona Comunale	4	Bergamo Est	Bergamo E
19	Borgo Palazzo	2	2a Corona Comunale	4	Bergamo Est	Bergamo E
20	Viale Pirovano	2	2a Corona Comunale	4	Bergamo Est	Bergamo E
21	Celadina	2	2a Corona Comunale	4	Bergamo Est	Bergamo E
22	Campus Scolastico	2	2a Corona Comunale	5	Bergamo Sud-Est	Bergamo S-E
23	Malpensata	2	2a Corona Comunale	5	Bergamo Sud-Est	Bergamo S-E
24	Via Carnovali	2	2a Corona Comunale	5	Bergamo Sud-Est	Bergamo S-E
25	Boccaleone	2	2a Corona Comunale	5	Bergamo Sud-Est	Bergamo S-E
26	Campagnola	2	2a Corona Comunale	5	Bergamo Sud-Est	Bergamo S-E
27	San Tommaso	2	2a Corona Comunale	6	Bergamo Sud-Ovest	Bergamo S-O
28	San Bernardino Sud	2	2a Corona Comunale	6	Bergamo Sud-Ovest	Bergamo S-O
29	Villaggio Sposi	2	2a Corona Comunale	6	Bergamo Sud-Ovest	Bergamo S-O
30	Colognola	2	2a Corona Comunale	6	Bergamo Sud-Ovest	Bergamo S-O
31	Grumello al Piano	2	2a Corona Comunale	6	Bergamo Sud-Ovest	Bergamo S-O
32	Santa Lucia	2	2a Corona Comunale	7	Bergamo Ovest	Bergamo O
33	Città Mercato	2	2a Corona Comunale	7	Bergamo Ovest	Bergamo O
34	Loreto	2	2a Corona Comunale	7	Bergamo Ovest	Bergamo O
35	Longuelo	2	2a Corona Comunale	7	Bergamo Ovest	Bergamo O
2006	Almè	3	1a Corona Provinciale	8	Dir. Val Brembana	V. Brembana Icp
2159	Paladina	3	1a Corona Provinciale	8	Dir. Val Brembana	V. Brembana Icp
2173	Ponteranica	3	1a Corona Provinciale	8	Dir. Val Brembana	V. Brembana Icp
2206	Sorisole	3	1a Corona Provinciale	8	Dir. Val Brembana	V. Brembana Icp
2243	Villa d' Almè	3	1a Corona Provinciale	8	Dir. Val Brembana	V. Brembana Icp
2005	Algua	4	2a Corona Provinciale	8	Dir. Val Brembana	V. Brembana Ilcp
2007	Almenno San Bartolomeo	4	2a Corona Provinciale	8	Dir. Val Brembana	V. Brembana Ilcp
2008	Almenno San Salvatore	4	2a Corona Provinciale	8	Dir. Val Brembana	V. Brembana Ilcp
2015	Averara	4	2a Corona Provinciale	8	Dir. Val Brembana	V. Brembana Ilcp
2023	Bedulita	4	2a Corona Provinciale	8	Dir. Val Brembana	V. Brembana Ilcp
2024	Berbenno	4	2a Corona Provinciale	8	Dir. Val Brembana	V. Brembana Ilcp
2028	Blello	4	2a Corona Provinciale	8	Dir. Val Brembana	V. Brembana Ilcp
2036	Bracca	4	2a Corona Provinciale	8	Dir. Val Brembana	V. Brembana Ilcp
2037	Branzi	4	2a Corona Provinciale	8	Dir. Val Brembana	V. Brembana Ilcp
2040	Val Brembilla	4	2a Corona Provinciale	8	Dir. Val Brembana	V. Brembana Ilcp
2042	Brumano	4	2a Corona Provinciale	8	Dir. Val Brembana	V. Brembana Ilcp
2049	Camerata Cornello	4	2a Corona Provinciale	8	Dir. Val Brembana	V. Brembana Ilcp
2051	Capizzone	4	2a Corona Provinciale	8	Dir. Val Brembana	V. Brembana Ilcp
2057	Carona	4	2a Corona Provinciale	8	Dir. Val Brembana	V. Brembana Ilcp
2062	Cassiglio	4	2a Corona Provinciale	8	Dir. Val Brembana	V. Brembana Ilcp

Tabella B3: Zonizzazione - Zone ordinate secondo il 2° livello di aggregazione

Zona	Nome	I Livello		II Livello		Sintesi
2083	Corna Imagna	4	2a Corona Provinciale	8	Dir. Val Brembana	V. Brembana Ilcp
2084	Cornalba	4	2a Corona Provinciale	8	Dir. Val Brembana	V. Brembana Ilcp
2087	Costa di Serina	4	2a Corona Provinciale	8	Dir. Val Brembana	V. Brembana Ilcp
2088	Costa Valle Imagna	4	2a Corona Provinciale	8	Dir. Val Brembana	V. Brembana Ilcp
2093	Cusio	4	2a Corona Provinciale	8	Dir. Val Brembana	V. Brembana Ilcp
2095	Dossena	4	2a Corona Provinciale	8	Dir. Val Brembana	V. Brembana Ilcp
2106	Foppolo	4	2a Corona Provinciale	8	Dir. Val Brembana	V. Brembana Ilcp
2109	Fuipiano Valle Imagna	4	2a Corona Provinciale	8	Dir. Val Brembana	V. Brembana Ilcp
2124	Isola di Fondra	4	2a Corona Provinciale	8	Dir. Val Brembana	V. Brembana Ilcp
2128	Lenna	4	2a Corona Provinciale	8	Dir. Val Brembana	V. Brembana Ilcp
2130	Locatello	4	2a Corona Provinciale	8	Dir. Val Brembana	V. Brembana Ilcp
2138	Mezzoldo	4	2a Corona Provinciale	8	Dir. Val Brembana	V. Brembana Ilcp
2140	Moio dè Calvi	4	2a Corona Provinciale	8	Dir. Val Brembana	V. Brembana Ilcp
2149	Olmo al Brembo	4	2a Corona Provinciale	8	Dir. Val Brembana	V. Brembana Ilcp
2150	Oltre il Colle	4	2a Corona Provinciale	8	Dir. Val Brembana	V. Brembana Ilcp
2155	Ornica	4	2a Corona Provinciale	8	Dir. Val Brembana	V. Brembana Ilcp
2168	Piazza Brembana	4	2a Corona Provinciale	8	Dir. Val Brembana	V. Brembana Ilcp
2169	Piazzatorre	4	2a Corona Provinciale	8	Dir. Val Brembana	V. Brembana Ilcp
2170	Piazzolo	4	2a Corona Provinciale	8	Dir. Val Brembana	V. Brembana Ilcp
2187	Roncobello	4	2a Corona Provinciale	8	Dir. Val Brembana	V. Brembana Ilcp
2188	Roncola	4	2a Corona Provinciale	8	Dir. Val Brembana	V. Brembana Ilcp
2189	Rota d' Imagna	4	2a Corona Provinciale	8	Dir. Val Brembana	V. Brembana Ilcp
2191	San Giovanni Bianco	4	2a Corona Provinciale	8	Dir. Val Brembana	V. Brembana Ilcp
2193	San Pellegrino Terme	4	2a Corona Provinciale	8	Dir. Val Brembana	V. Brembana Ilcp
2194	Santa Brigida	4	2a Corona Provinciale	8	Dir. Val Brembana	V. Brembana Ilcp
2195	Sant' Omobono Imagna	4	2a Corona Provinciale	8	Dir. Val Brembana	V. Brembana Ilcp
2199	Sedrina	4	2a Corona Provinciale	8	Dir. Val Brembana	V. Brembana Ilcp
2202	Serina	4	2a Corona Provinciale	8	Dir. Val Brembana	V. Brembana Ilcp
2212	Strozza	4	2a Corona Provinciale	8	Dir. Val Brembana	V. Brembana Ilcp
2214	Taleggio	4	2a Corona Provinciale	8	Dir. Val Brembana	V. Brembana Ilcp
2225	Ubiale Clanezzo	4	2a Corona Provinciale	8	Dir. Val Brembana	V. Brembana Ilcp
2230	Valleve	4	2a Corona Provinciale	8	Dir. Val Brembana	V. Brembana Ilcp
2231	Valnegrà	4	2a Corona Provinciale	8	Dir. Val Brembana	V. Brembana Ilcp
2232	Valsecca	4	2a Corona Provinciale	8	Dir. Val Brembana	V. Brembana Ilcp
2233	Valtorta	4	2a Corona Provinciale	8	Dir. Val Brembana	V. Brembana Ilcp
2234	Vedeseta	4	2a Corona Provinciale	8	Dir. Val Brembana	V. Brembana Ilcp
2250	Zogno	4	2a Corona Provinciale	8	Dir. Val Brembana	V. Brembana Ilcp
2009	Alzano Lombardo	3	1a Corona Provinciale	9	Dir. Val Seriana	V. Seriana Icp
2148	Nembro	3	1a Corona Provinciale	9	Dir. Val Seriana	V. Seriana Icp
2182	Ranica	3	1a Corona Provinciale	9	Dir. Val Seriana	V. Seriana Icp
2218	Torre Boldone	3	1a Corona Provinciale	9	Dir. Val Seriana	V. Seriana Icp
2244	Villa di Serio	3	1a Corona Provinciale	9	Dir. Val Seriana	V. Seriana Icp
2004	Albino	4	2a Corona Provinciale	9	Dir. Val Seriana	V. Seriana Ilcp
2013	Ardesio	4	2a Corona Provinciale	9	Dir. Val Seriana	V. Seriana Ilcp
2016	Aviatico	4	2a Corona Provinciale	9	Dir. Val Seriana	V. Seriana Ilcp
2018	Azzone	4	2a Corona Provinciale	9	Dir. Val Seriana	V. Seriana Ilcp
2061	Casnigo	4	2a Corona Provinciale	9	Dir. Val Seriana	V. Seriana Ilcp
2065	Castione della Presolana	4	2a Corona Provinciale	9	Dir. Val Seriana	V. Seriana Ilcp
2068	Cazzano Sant' Andrea	4	2a Corona Provinciale	9	Dir. Val Seriana	V. Seriana Ilcp
2071	Cene	4	2a Corona Provinciale	9	Dir. Val Seriana	V. Seriana Ilcp
2072	Cerete	4	2a Corona Provinciale	9	Dir. Val Seriana	V. Seriana Ilcp
2078	Clusone	4	2a Corona Provinciale	9	Dir. Val Seriana	V. Seriana Ilcp
2079	Colere	4	2a Corona Provinciale	9	Dir. Val Seriana	V. Seriana Ilcp
2081	Colzate	4	2a Corona Provinciale	9	Dir. Val Seriana	V. Seriana Ilcp
2102	Fino al Monte	4	2a Corona Provinciale	9	Dir. Val Seriana	V. Seriana Ilcp
2103	Fiorano al Serio	4	2a Corona Provinciale	9	Dir. Val Seriana	V. Seriana Ilcp

Tabella B3: Zonizzazione - Zone ordinate secondo il 2° livello di aggregazione

Zona	Nome	I Livello		II Livello		Sintesi
2110	Gandellino	4	2a Corona Provinciale	9	Dir. Val Seriana	V. Seriana Ilcp
2111	Gandino	4	2a Corona Provinciale	9	Dir. Val Seriana	V. Seriana Ilcp
2114	Gazzaniga	4	2a Corona Provinciale	9	Dir. Val Seriana	V. Seriana Ilcp
2119	Gorno	4	2a Corona Provinciale	9	Dir. Val Seriana	V. Seriana Ilcp
2121	Gromo	4	2a Corona Provinciale	9	Dir. Val Seriana	V. Seriana Ilcp
2127	Lefte	4	2a Corona Provinciale	9	Dir. Val Seriana	V. Seriana Ilcp
2151	Oltresenda Alta	4	2a Corona Provinciale	9	Dir. Val Seriana	V. Seriana Ilcp
2152	Oneta	4	2a Corona Provinciale	9	Dir. Val Seriana	V. Seriana Ilcp
2153	Onore	4	2a Corona Provinciale	9	Dir. Val Seriana	V. Seriana Ilcp
2162	Parre	4	2a Corona Provinciale	9	Dir. Val Seriana	V. Seriana Ilcp
2165	Peia	4	2a Corona Provinciale	9	Dir. Val Seriana	V. Seriana Ilcp
2167	Piario	4	2a Corona Provinciale	9	Dir. Val Seriana	V. Seriana Ilcp
2172	Ponte Nossa	4	2a Corona Provinciale	9	Dir. Val Seriana	V. Seriana Ilcp
2177	Pradalunga	4	2a Corona Provinciale	9	Dir. Val Seriana	V. Seriana Ilcp
2179	Premolo	4	2a Corona Provinciale	9	Dir. Val Seriana	V. Seriana Ilcp
2190	Rovetta	4	2a Corona Provinciale	9	Dir. Val Seriana	V. Seriana Ilcp
2198	Schilpario	4	2a Corona Provinciale	9	Dir. Val Seriana	V. Seriana Ilcp
2200	Selvino	4	2a Corona Provinciale	9	Dir. Val Seriana	V. Seriana Ilcp
2205	Songavazzo	4	2a Corona Provinciale	9	Dir. Val Seriana	V. Seriana Ilcp
2227	Valbondione	4	2a Corona Provinciale	9	Dir. Val Seriana	V. Seriana Ilcp
2229	Valgoglio	4	2a Corona Provinciale	9	Dir. Val Seriana	V. Seriana Ilcp
2238	Vertova	4	2a Corona Provinciale	9	Dir. Val Seriana	V. Seriana Ilcp
2245	Villa d' Ognà	4	2a Corona Provinciale	9	Dir. Val Seriana	V. Seriana Ilcp
2247	Vilminore di Scalve	4	2a Corona Provinciale	9	Dir. Val Seriana	V. Seriana Ilcp
2003	Albano Sant' Alessandro	3	1a Corona Provinciale	10	Dir. Seriate	Seriate Icp
2043	Brusaporto	3	1a Corona Provinciale	10	Dir. Seriate	Seriate Icp
2118	Gorle	3	1a Corona Provinciale	10	Dir. Seriate	Seriate Icp
2164	Pedrengo	3	1a Corona Provinciale	10	Dir. Seriate	Seriate Icp
2197	Scanzorosciate	3	1a Corona Provinciale	10	Dir. Seriate	Seriate Icp
2201	Seriate	3	1a Corona Provinciale	10	Dir. Seriate	Seriate Icp
2220	Torre dè Roveri	3	1a Corona Provinciale	10	Dir. Seriate	Seriate Icp
2001	Adrara San Martino	4	2a Corona Provinciale	10	Dir. Seriate	Seriate Ilcp
2002	Adrara San Rocco	4	2a Corona Provinciale	10	Dir. Seriate	Seriate Ilcp
2011	Antegnate	4	2a Corona Provinciale	10	Dir. Seriate	Seriate Ilcp
2019	Bagnatica	4	2a Corona Provinciale	10	Dir. Seriate	Seriate Ilcp
2020	Barbata	4	2a Corona Provinciale	10	Dir. Seriate	Seriate Ilcp
2026	Berzo San Fermo	4	2a Corona Provinciale	10	Dir. Seriate	Seriate Ilcp
2027	Bianzano	4	2a Corona Provinciale	10	Dir. Seriate	Seriate Ilcp
2029	Bolgare	4	2a Corona Provinciale	10	Dir. Seriate	Seriate Ilcp
2033	Borgo di Terzo	4	2a Corona Provinciale	10	Dir. Seriate	Seriate Ilcp
2034	Bossico	4	2a Corona Provinciale	10	Dir. Seriate	Seriate Ilcp
2044	Calcinatè	4	2a Corona Provinciale	10	Dir. Seriate	Seriate Ilcp
2045	Calcio	4	2a Corona Provinciale	10	Dir. Seriate	Seriate Ilcp
2056	Carobbio degli Angeli	4	2a Corona Provinciale	10	Dir. Seriate	Seriate Ilcp
2059	Casazza	4	2a Corona Provinciale	10	Dir. Seriate	Seriate Ilcp
2063	Castelli Calepio	4	2a Corona Provinciale	10	Dir. Seriate	Seriate Ilcp
2066	Castro	4	2a Corona Provinciale	10	Dir. Seriate	Seriate Ilcp
2067	Cavernago	4	2a Corona Provinciale	10	Dir. Seriate	Seriate Ilcp
2069	Cenate Sopra	4	2a Corona Provinciale	10	Dir. Seriate	Seriate Ilcp
2070	Cenate Sotto	4	2a Corona Provinciale	10	Dir. Seriate	Seriate Ilcp
2074	Chiuduno	4	2a Corona Provinciale	10	Dir. Seriate	Seriate Ilcp
2077	Cividate al Piano	4	2a Corona Provinciale	10	Dir. Seriate	Seriate Ilcp
2085	Cortenova	4	2a Corona Provinciale	10	Dir. Seriate	Seriate Ilcp
2086	Costa di Mezzate	4	2a Corona Provinciale	10	Dir. Seriate	Seriate Ilcp
2089	Costa Volpino	4	2a Corona Provinciale	10	Dir. Seriate	Seriate Ilcp
2090	Covo	4	2a Corona Provinciale	10	Dir. Seriate	Seriate Ilcp

Tabella B3: Zonizzazione - Zone ordinate secondo il 2° livello di aggregazione

Zona	Nome	I Livello		II Livello		Sintesi
2091	Credaro	4	2a Corona Provinciale	10	Dir. Seriate	Seriate Ilcp
2096	Endine Gaiano	4	2a Corona Provinciale	10	Dir. Seriate	Seriate Ilcp
2097	Entratico	4	2a Corona Provinciale	10	Dir. Seriate	Seriate Ilcp
2100	Fara Olivana con Sola	4	2a Corona Provinciale	10	Dir. Seriate	Seriate Ilcp
2104	Fontanella	4	2a Corona Provinciale	10	Dir. Seriate	Seriate Ilcp
2105	Fonteno	4	2a Corona Provinciale	10	Dir. Seriate	Seriate Ilcp
2107	Foresto Sparso	4	2a Corona Provinciale	10	Dir. Seriate	Seriate Ilcp
2112	Gandosso	4	2a Corona Provinciale	10	Dir. Seriate	Seriate Ilcp
2113	Gaverina Terme	4	2a Corona Provinciale	10	Dir. Seriate	Seriate Ilcp
2116	Ghisalba	4	2a Corona Provinciale	10	Dir. Seriate	Seriate Ilcp
2117	Gorlago	4	2a Corona Provinciale	10	Dir. Seriate	Seriate Ilcp
2122	Grone	4	2a Corona Provinciale	10	Dir. Seriate	Seriate Ilcp
2123	Grumello del Monte	4	2a Corona Provinciale	10	Dir. Seriate	Seriate Ilcp
2125	Isso	4	2a Corona Provinciale	10	Dir. Seriate	Seriate Ilcp
2131	Lovere	4	2a Corona Provinciale	10	Dir. Seriate	Seriate Ilcp
2133	Luzzana	4	2a Corona Provinciale	10	Dir. Seriate	Seriate Ilcp
2136	Martinengo	4	2a Corona Provinciale	10	Dir. Seriate	Seriate Ilcp
2141	Monasterolo del Castello	4	2a Corona Provinciale	10	Dir. Seriate	Seriate Ilcp
2143	Montello	4	2a Corona Provinciale	10	Dir. Seriate	Seriate Ilcp
2145	Mornico al Serio	4	2a Corona Provinciale	10	Dir. Seriate	Seriate Ilcp
2161	Palosco	4	2a Corona Provinciale	10	Dir. Seriate	Seriate Ilcp
2163	Parzanica	4	2a Corona Provinciale	10	Dir. Seriate	Seriate Ilcp
2166	Pianico	4	2a Corona Provinciale	10	Dir. Seriate	Seriate Ilcp
2178	Predore	4	2a Corona Provinciale	10	Dir. Seriate	Seriate Ilcp
2181	Pumenengo	4	2a Corona Provinciale	10	Dir. Seriate	Seriate Ilcp
2183	Ranzanico	4	2a Corona Provinciale	10	Dir. Seriate	Seriate Ilcp
2184	Riva di Solto	4	2a Corona Provinciale	10	Dir. Seriate	Seriate Ilcp
2185	Rogno	4	2a Corona Provinciale	10	Dir. Seriate	Seriate Ilcp
2186	Romano di Lombardia	4	2a Corona Provinciale	10	Dir. Seriate	Seriate Ilcp
2192	San Paolo d' Argon	4	2a Corona Provinciale	10	Dir. Seriate	Seriate Ilcp
2196	Sarnico	4	2a Corona Provinciale	10	Dir. Seriate	Seriate Ilcp
2203	Solto Collina	4	2a Corona Provinciale	10	Dir. Seriate	Seriate Ilcp
2208	Sovere	4	2a Corona Provinciale	10	Dir. Seriate	Seriate Ilcp
2209	Spinone al Lago	4	2a Corona Provinciale	10	Dir. Seriate	Seriate Ilcp
2215	Tavernola Bergamasca	4	2a Corona Provinciale	10	Dir. Seriate	Seriate Ilcp
2216	Telgate	4	2a Corona Provinciale	10	Dir. Seriate	Seriate Ilcp
2221	Torre Pallavicina	4	2a Corona Provinciale	10	Dir. Seriate	Seriate Ilcp
2222	Trescore Balneario	4	2a Corona Provinciale	10	Dir. Seriate	Seriate Ilcp
2239	Viadanica	4	2a Corona Provinciale	10	Dir. Seriate	Seriate Ilcp
2240	Vigano San Martino	4	2a Corona Provinciale	10	Dir. Seriate	Seriate Ilcp
2241	Vigolo	4	2a Corona Provinciale	10	Dir. Seriate	Seriate Ilcp
2246	Villongo	4	2a Corona Provinciale	10	Dir. Seriate	Seriate Ilcp
2248	Zandobbio	4	2a Corona Provinciale	10	Dir. Seriate	Seriate Ilcp
2017	Azzano San Paolo	3	1a Corona Provinciale	11	Dir. Crema	Crema lcp
2120	Grassobbio	3	1a Corona Provinciale	11	Dir. Crema	Crema lcp
2154	Orio al Serio	3	1a Corona Provinciale	11	Dir. Crema	Crema lcp
2249	Zanica	3	1a Corona Provinciale	11	Dir. Crema	Crema lcp
2021	Bariano	4	2a Corona Provinciale	11	Dir. Crema	Crema Ilcp
2080	Cologno al Serio	4	2a Corona Provinciale	11	Dir. Crema	Crema Ilcp
2082	Comun Nuovo	4	2a Corona Provinciale	11	Dir. Crema	Crema Ilcp
2108	Fornovo San Giovanni	4	2a Corona Provinciale	11	Dir. Crema	Crema Ilcp
2144	Morengo	4	2a Corona Provinciale	11	Dir. Crema	Crema Ilcp
2146	Mozzanica	4	2a Corona Provinciale	11	Dir. Crema	Crema Ilcp
2158	Pagazzano	4	2a Corona Provinciale	11	Dir. Crema	Crema Ilcp
2210	Spirano	4	2a Corona Provinciale	11	Dir. Crema	Crema Ilcp
2226	Urgnano	4	2a Corona Provinciale	11	Dir. Crema	Crema Ilcp

Tabella B3: Zonizzazione - Zone ordinate secondo il 2° livello di aggregazione

Zona	Nome	I Livello		II Livello		Sintesi
2094	Dalmine	3	1a Corona Provinciale	12	Dir. Sud	Sud Icp
2126	Lallio	3	1a Corona Provinciale	12	Dir. Sud	Sud Icp
2211	Stezzano	3	1a Corona Provinciale	12	Dir. Sud	Sud Icp
2012	Arcene	4	2a Corona Provinciale	12	Dir. Sud	Sud Ilcp
2014	Arzago d' Adda	4	2a Corona Provinciale	12	Dir. Sud	Sud Ilcp
2030	Boltiere	4	2a Corona Provinciale	12	Dir. Sud	Sud Ilcp
2038	Brembate	4	2a Corona Provinciale	12	Dir. Sud	Sud Ilcp
2041	Brignano Gera d' Adda	4	2a Corona Provinciale	12	Dir. Sud	Sud Ilcp
2048	Calvenzano	4	2a Corona Provinciale	12	Dir. Sud	Sud Ilcp
2050	Canonica d' Adda	4	2a Corona Provinciale	12	Dir. Sud	Sud Ilcp
2052	Capriate San Gervasio	4	2a Corona Provinciale	12	Dir. Sud	Sud Ilcp
2054	Caravaggio	4	2a Corona Provinciale	12	Dir. Sud	Sud Ilcp
2060	Casirate d' Adda	4	2a Corona Provinciale	12	Dir. Sud	Sud Ilcp
2064	Castel Rozzone	4	2a Corona Provinciale	12	Dir. Sud	Sud Ilcp
2076	Ciserano	4	2a Corona Provinciale	12	Dir. Sud	Sud Ilcp
2099	Fara Gera d' Adda	4	2a Corona Provinciale	12	Dir. Sud	Sud Ilcp
2129	Levate	4	2a Corona Provinciale	12	Dir. Sud	Sud Ilcp
2132	Lurano	4	2a Corona Provinciale	12	Dir. Sud	Sud Ilcp
2139	Misano di Gera d' Adda	4	2a Corona Provinciale	12	Dir. Sud	Sud Ilcp
2156	Osio Sopra	4	2a Corona Provinciale	12	Dir. Sud	Sud Ilcp
2157	Osio Sotto	4	2a Corona Provinciale	12	Dir. Sud	Sud Ilcp
2171	Pognano	4	2a Corona Provinciale	12	Dir. Sud	Sud Ilcp
2176	Pontirolo Nuovo	4	2a Corona Provinciale	12	Dir. Sud	Sud Ilcp
2223	Treviglio	4	2a Corona Provinciale	12	Dir. Sud	Sud Ilcp
2236	Verdellino	4	2a Corona Provinciale	12	Dir. Sud	Sud Ilcp
2237	Verdello	4	2a Corona Provinciale	12	Dir. Sud	Sud Ilcp
2092	Curno	3	1a Corona Provinciale	13	Dir. Briantea	Briantea Icp
2147	Mozzo	3	1a Corona Provinciale	13	Dir. Briantea	Briantea Icp
2174	Ponte San Pietro	3	1a Corona Provinciale	13	Dir. Briantea	Briantea Icp
2224	Treviolo	3	1a Corona Provinciale	13	Dir. Briantea	Briantea Icp
2228	Valbrembo	3	1a Corona Provinciale	13	Dir. Briantea	Briantea Icp
2010	Ambivere	4	2a Corona Provinciale	13	Dir. Briantea	Briantea Ilcp
2022	Barzana	4	2a Corona Provinciale	13	Dir. Briantea	Briantea Ilcp
2031	Bonate Sopra	4	2a Corona Provinciale	13	Dir. Briantea	Briantea Ilcp
2032	Bonate Sotto	4	2a Corona Provinciale	13	Dir. Briantea	Briantea Ilcp
2035	Bottanuco	4	2a Corona Provinciale	13	Dir. Briantea	Briantea Ilcp
2039	Brembate	4	2a Corona Provinciale	13	Dir. Briantea	Briantea Ilcp
2046	Calolziocorte	4	2a Corona Provinciale	13	Dir. Briantea	Briantea Ilcp
2047	Calusco d' Adda	4	2a Corona Provinciale	13	Dir. Briantea	Briantea Ilcp
2053	Caprino Bergamasco	4	2a Corona Provinciale	13	Dir. Briantea	Briantea Ilcp
2055	Carenno	4	2a Corona Provinciale	13	Dir. Briantea	Briantea Ilcp
2058	Carvico	4	2a Corona Provinciale	13	Dir. Briantea	Briantea Ilcp
2073	Chignolo d' Isola	4	2a Corona Provinciale	13	Dir. Briantea	Briantea Ilcp
2075	Cisano Bergamasco	4	2a Corona Provinciale	13	Dir. Briantea	Briantea Ilcp
2098	Erve	4	2a Corona Provinciale	13	Dir. Briantea	Briantea Ilcp
2101	Filago	4	2a Corona Provinciale	13	Dir. Briantea	Briantea Ilcp
2134	Madone	4	2a Corona Provinciale	13	Dir. Briantea	Briantea Ilcp
2135	Mapello	4	2a Corona Provinciale	13	Dir. Briantea	Briantea Ilcp
2137	Medolago	4	2a Corona Provinciale	13	Dir. Briantea	Briantea Ilcp
2142	Montemarenzo	4	2a Corona Provinciale	13	Dir. Briantea	Briantea Ilcp
2160	Palazzago	4	2a Corona Provinciale	13	Dir. Briantea	Briantea Ilcp
2175	Pontida	4	2a Corona Provinciale	13	Dir. Briantea	Briantea Ilcp
2180	Presezzo	4	2a Corona Provinciale	13	Dir. Briantea	Briantea Ilcp
2204	Solza	4	2a Corona Provinciale	13	Dir. Briantea	Briantea Ilcp
2207	Sotto il Monte	4	2a Corona Provinciale	13	Dir. Briantea	Briantea Ilcp
2213	Suisio	4	2a Corona Provinciale	13	Dir. Briantea	Briantea Ilcp

Tabella B3: Zonizzazione - Zone ordinate secondo il 2° livello di aggregazione

Zona	Nome	I Livello		II Livello		Sintesi
2217	Terno d' Isola	4	2a Corona Provinciale	13	Dir. Briantea	Briantea Ilcp
2219	Torre de' Busi	4	2a Corona Provinciale	13	Dir. Briantea	Briantea Ilcp
2235	Vercurago	4	2a Corona Provinciale	13	Dir. Briantea	Briantea Ilcp
2242	Villa d' Adda	4	2a Corona Provinciale	13	Dir. Briantea	Briantea Ilc
3111	Brescia	5	Lombardia	14	Lombardia	Lombardia
3112	Brescia Provincia	5	Lombardia	14	Lombardia	Lombardia
3121	Como	5	Lombardia	14	Lombardia	Lombardia
3122	Como Provincia	5	Lombardia	14	Lombardia	Lombardia
3131	Cremona	5	Lombardia	14	Lombardia	Lombardia
3132	Cremona Provincia	5	Lombardia	14	Lombardia	Lombardia
3141	Mantova	5	Lombardia	14	Lombardia	Lombardia
3142	Mantova Provincia	5	Lombardia	14	Lombardia	Lombardia
3151	Milano	5	Lombardia	14	Lombardia	Lombardia
3152	Milano Provincia	5	Lombardia	14	Lombardia	Lombardia
3161	Pavia	5	Lombardia	14	Lombardia	Lombardia
3162	Pavia Provincia	5	Lombardia	14	Lombardia	Lombardia
3171	Sondrio	5	Lombardia	14	Lombardia	Lombardia
3172	Sondrio Provincia	5	Lombardia	14	Lombardia	Lombardia
3181	Monza	5	Lombardia	14	Lombardia	Lombardia
3182	Monza e Brianza Provincia	5	Lombardia	14	Lombardia	Lombardia
3191	Lecco	5	Lombardia	14	Lombardia	Lombardia
3192	Lecco Provincia	5	Lombardia	14	Lombardia	Lombardia
3193	Varese	5	Lombardia	14	Lombardia	Lombardia
3194	Lodi	5	Lombardia	14	Lombardia	Lombardia
3211	Bologna	6	Extra - Regione	15	Resto	Italia
3212	Ferrara	6	Extra - Regione	15	Resto	Italia
3213	Forli	6	Extra - Regione	15	Resto	Italia
3214	Modena	6	Extra - Regione	15	Resto	Italia
3215	Parma	6	Extra - Regione	15	Resto	Italia
3216	Piacenza	6	Extra - Regione	15	Resto	Italia
3217	Ravenna	6	Extra - Regione	15	Resto	Italia
3218	Reggio Emilia	6	Extra - Regione	15	Resto	Italia
3219	Sassuolo	6	Extra - Regione	15	Resto	Italia
3221	Belluno	6	Extra - Regione	15	Resto	Italia
3222	Padova	6	Extra - Regione	15	Resto	Italia
3223	Rovigo	6	Extra - Regione	15	Resto	Italia
3224	Treviso	6	Extra - Regione	15	Resto	Italia
3225	Verona	6	Extra - Regione	15	Resto	Italia
3226	Venezia	6	Extra - Regione	15	Resto	Italia
3227	Vicenza	6	Extra - Regione	15	Resto	Italia
3228	Castel d'Azzano	6	Extra - Regione	15	Resto	Italia
3229	Peschiera del Garda	6	Extra - Regione	15	Resto	Italia
3231	Bolzano	6	Extra - Regione	15	Resto	Italia
3232	Trento	6	Extra - Regione	15	Resto	Italia
3241	Gorizia	6	Extra - Regione	15	Resto	Italia
3242	Pordenone	6	Extra - Regione	15	Resto	Italia
3243	Trieste	6	Extra - Regione	15	Resto	Italia
3244	Udine	6	Extra - Regione	15	Resto	Italia
3251	Alessandria	6	Extra - Regione	15	Resto	Italia
3252	Asti	6	Extra - Regione	15	Resto	Italia
3253	Cuneo	6	Extra - Regione	15	Resto	Italia
3254	Novara	6	Extra - Regione	15	Resto	Italia
3255	Vercelli	6	Extra - Regione	15	Resto	Italia
3256	Torino	6	Extra - Regione	15	Resto	Italia
3257	Biella	6	Extra - Regione	15	Resto	Italia
3258	Ivrea	6	Extra - Regione	15	Resto	Italia

Tabella B3: Zonizzazione - Zone ordinate secondo il 2° livello di aggregazione

Zona	Nome	I Livello		II Livello		Sintesi
3259	Tortona	6	Extra - Regione	15	Resto	Italia
3261	Aosta	6	Extra - Regione	15	Resto	Italia
3271	Genova	6	Extra - Regione	15	Resto	Italia
3272	Imperia	6	Extra - Regione	15	Resto	Italia
3273	La Spezia	6	Extra - Regione	15	Resto	Italia
3274	Savona	6	Extra - Regione	15	Resto	Italia
3301	Toscana	6	Extra - Regione	15	Resto	Italia
3302	Marche	6	Extra - Regione	15	Resto	Italia
3303	Umbria	6	Extra - Regione	15	Resto	Italia
3304	Lazio	6	Extra - Regione	15	Resto	Italia
3305	Abruzzo	6	Extra - Regione	15	Resto	Italia
3306	Molise	6	Extra - Regione	15	Resto	Italia
3307	Campania	6	Extra - Regione	15	Resto	Italia
3308	Puglia	6	Extra - Regione	15	Resto	Italia
3309	Basilicata	6	Extra - Regione	15	Resto	Italia
3310	Calabria	6	Extra - Regione	15	Resto	Italia
3311	Sicilia	6	Extra - Regione	15	Resto	Italia
3312	Sardegna	6	Extra - Regione	15	Resto	Italia
4001	Albania	6	Extra - Regione	15	Resto	Esteri
4002	Austria	6	Extra - Regione	15	Resto	Esteri
4003	Belgio	6	Extra - Regione	15	Resto	Esteri
4004	Bulgaria	6	Extra - Regione	15	Resto	Esteri
4005	Cecoslovacchia	6	Extra - Regione	15	Resto	Esteri
4006	Danimarca	6	Extra - Regione	15	Resto	Esteri
4007	Finlandia	6	Extra - Regione	15	Resto	Esteri
4008	Francia	6	Extra - Regione	15	Resto	Esteri
4009	Germania Est	6	Extra - Regione	15	Resto	Esteri
4010	Germania Ovest	6	Extra - Regione	15	Resto	Esteri
4011	Gran Bretagna	6	Extra - Regione	15	Resto	Esteri
4012	Grecia	6	Extra - Regione	15	Resto	Esteri
4013	Irlanda	6	Extra - Regione	15	Resto	Esteri
4014	Islanda	6	Extra - Regione	15	Resto	Esteri
4015	Iugoslavia	6	Extra - Regione	15	Resto	Esteri
4016	Norvegia	6	Extra - Regione	15	Resto	Esteri
4017	Olanda	6	Extra - Regione	15	Resto	Esteri
4018	Polonia	6	Extra - Regione	15	Resto	Esteri
4019	Portogallo	6	Extra - Regione	15	Resto	Esteri
4020	Romania	6	Extra - Regione	15	Resto	Esteri
4021	Spagna	6	Extra - Regione	15	Resto	Esteri
4022	Svezia	6	Extra - Regione	15	Resto	Esteri
4023	Svizzera	6	Extra - Regione	15	Resto	Esteri
4024	Ungheria	6	Extra - Regione	15	Resto	Esteri
4025	U.R.S.S.	6	Extra - Regione	15	Resto	Esteri
4026	Altri Paesi	6	Extra - Regione	15	Resto	Esteri
4027	Paesi Extra-Europei	6	Extra - Regione	15	Resto	Esteri

Tabella B4: Quadro sinottico sezioni indagini O/D

Tipo Strada	Sezione	Direzione	Strada	Tratto	tra	e	Indagine O/D	Data O/D	Numero Operatori
Strade urbane del Centro	016	A	Via Verdi	Via Pradello-Largo Belotti	Via Pradello	Largo Belotti	Ingresso	31/05/2016	4
Strade urbane del Centro	019	A	Via Camozzi	Via Taramelli-Via Galliccioli	Via Taramelli	Via Galliccioli	Ingresso	01/06/2016	4
Radiali esterne	024	A	Via Pontesecco	Via Maresana-Via Biava	Via Maresana	Via Biava	Ingresso	10/05/2016	4
Radiali esterne	025	A	Via Corridoni	Via Pellico-Via Gusmini	Via Pellico	Via Gusmini	Ingresso	11/05/2016	4
Radiali esterne	026	A	Via Correnti	Via Buratti-Via Gemelli	Via Buratti	Via Gemelli	Ingresso	12/05/2016	4
Radiali esterne	027	A	Via Bersaglieri	Quartiere Bajo-Largo Decorati Valor Civile	Quartiere Bajo	Largo Decorati Valor Civile	Ingresso	13/05/2016	4
Radiali esterne	028	A	Via B.Palazzo	Via Celadina-Via Pizzo Redorta	Via Celadina	Via Pizzo Redorta	Ingresso	17/05/2016	4
Radiali esterne	029	A	Via Lunga	Sud di Via Gasparini	Sud di Via Gasparini	Sud di Via Gasparini	Ingresso	18/05/2016	4
Radiali esterne	030	A	Via Orio	Via Val d'Ossola-Via Vittorio Gasparini	Via Val d'Ossola	Via Vittorio Gasparini	Ingresso	26/05/2016	2
Radiali esterne	031	A	Via Zanica	Nord del viadotto Autostrada	Nord del viadotto Autostrada	Nord del viadotto Autostrada	Ingresso	20/05/2016	2
Radiali esterne	032	A	Via Autostrada	Casello Autostrada-Circonvallazione	Casello Autostrada	Circonvallazione	Ingresso	08/06/2016	3
Radiali esterne	033	A	Via Stezzano	Nord del sottopasso Autostrada	Sottopasso Autostrada	Bergamo	Ingresso	24/05/2016	4
Radiali esterne	034	A	Via Grumello	Sud della Circonvallazione	Via Enrico Moratti	Circonvallazione	Ingresso	25/05/2016	4
Radiali esterne	035	A	Treviolo	Ovest della Circonvallazione	Via Luigi Galvani	Circonvallazione	Ingresso	26/05/2016	2
Radiali esterne	036	A	Via Bergamo (SS342)	Ovest della Circonvallazione	Circonvallazione	Rotonda Locatelli	Ingresso	27/05/2016	4

Allegato B5

Matrici OD secondo il 1° livello di aggregazione per le singole sezioni

Sezione 24, via Pontesecco																
OID	Nessuna risposta		1a corona comunale		2a corona comunale		1a corona provinciale		2a corona provinciale		Lombardia		Extra Regione		Totale	
Nessuna risposta	0	0.0%	0	0.0%	0	0.0%	0	0.0%	0	0.0%	0	0.0%	0	0.0%	0	0.0%
1a corona comunale	0	0.0%	83	13.0%	55	5.0%	83	7.9%	28	16.7%	0	0.0%	0	0.0%	250	8.2%
2a corona comunale	0	0.0%	166	26.1%	250	22.5%	333	31.6%	28	16.7%	0	0.0%	0	0.0%	777	25.5%
1a corona provinciale	0	0.0%	333	52.2%	749	67.5%	610	57.9%	111	66.7%	55	66.7%	0	0.0%	1859	60.9%
2a corona provinciale	0	0.0%	55	8.7%	55	5.0%	28	2.6%	0	0.0%	28	33.3%	0	0.0%	166	5.5%
Lombardia	0	0.0%	0	0.0%	0	0.0%	0	0.0%	0	0.0%	0	0.0%	0	0.0%	0	0.0%
Extra Regione	0	0.0%	0	0.0%	0	0.0%	0	0.0%	0	0.0%	0	0.0%	0	0.0%	0	0.0%
Totale	0	0%	638	100%	1110	100%	1054	100%	166	100%	83	100%	0	0%	3052	100%

Sezione 25, via Corridoni																
OID	Nessuna risposta		1a corona comunale		2a corona comunale		1a corona provinciale		2a corona provinciale		Lombardia		Extra Regione		Totale	
Nessuna risposta	0	0.0%	0	0.0%	0	0.0%	0	0.0%	0	0.0%	0	0.0%	0	0.0%	0	0.0%
1a corona comunale	0	0.0%	114	10.8%	25	3.2%	25	5.4%	13	8.3%	0	0.0%	0	0.0%	177	7.1%
2a corona comunale	0	0.0%	164	15.7%	190	24.2%	38	8.1%	25	16.7%	13	33.3%	0	0.0%	430	17.3%
1a corona provinciale	0	0.0%	594	56.6%	455	58.1%	366	78.4%	76	50.0%	25	66.7%	0	0.0%	1516	60.9%
2a corona provinciale	0	0.0%	152	14.5%	101	12.9%	38	8.1%	38	25.0%	0	0.0%	0	0.0%	328	13.2%
Lombardia	0	0.0%	13	1.2%	13	1.6%	0	0.0%	0	0.0%	0	0.0%	0	0.0%	25	1.0%
Extra Regione	0	0.0%	13	1.2%	0	0.0%	0	0.0%	0	0.0%	0	0.0%	0	0.0%	13	0.5%
Totale	0	0%	1049	100%	783	100%	467	100%	152	100%	38	100%	0	0%	2489	100%

Sezione 26, via Correnti																
OID	Nessuna risposta		1a corona comunale		2a corona comunale		1a corona provinciale		2a corona provinciale		Lombardia		Extra Regione		Totale	
Nessuna risposta	0	0.0%	0	0.0%	0	0.0%	0	0.0%	0	0.0%	0	0.0%	0	0.0%	0	0.0%
1a corona comunale	0	0.0%	0	0.0%	0	0.0%	74	6.1%	37	11.1%	0	0.0%	0	0.0%	111	2.5%
2a corona comunale	0	0.0%	74	9.1%	148	9.1%	37	3.0%	74	22.2%	111	27.3%	0	0.0%	445	10.0%
1a corona provinciale	0	0.0%	557	68.2%	742	45.5%	891	72.7%	186	55.6%	260	63.6%	0	0.0%	2635	59.2%
2a corona provinciale	0	0.0%	186	22.7%	668	40.9%	186	15.2%	37	11.1%	37	9.1%	37	100.0%	1150	25.8%
Lombardia	0	0.0%	0	0.0%	37	2.3%	37	3.0%	0	0.0%	0	0.0%	0	0.0%	74	1.7%
Extra Regione	0	0.0%	0	0.0%	37	2.3%	0	0.0%	0	0.0%	0	0.0%	0	0.0%	37	0.8%
Totale	0	0%	816	100%	1633	100%	1225	100%	334	100%	408	100%	37	100%	4453	100%

Allegato B5

Matrici OD secondo il 1° livello di aggregazione per le singole sezioni

Sezione 27, via Bersaglieri																
OID	Nessuna risposta		1a corona comunale		2a corona comunale		1a corona provinciale		2a corona provinciale		Lombardia		Extra Regione		Totale	
Nessuna risposta	0	0.0%	0	0.0%	0	0.0%	0	0.0%	0	0.0%	0	0.0%	0	0.0%	0	0.0%
1a corona comunale	0	0.0%	24	3.8%	12	1.2%	36	4.2%	0	0.0%	0	0.0%	0	0.0%	72	2.8%
2a corona comunale	0	0.0%	0	0.0%	0	0.0%	24	2.8%	0	0.0%	0	0.0%	0	0.0%	24	0.9%
1a corona provinciale	0	0.0%	577	90.6%	914	93.8%	794	93.0%	120	100.0%	12	100.0%	0	0.0%	2417	93.1%
2a corona provinciale	0	0.0%	36	5.7%	48	4.9%	0	0.0%	0	0.0%	0	0.0%	0	0.0%	84	3.2%
Lombardia	0	0.0%	0	0.0%	0	0.0%	0	0.0%	0	0.0%	0	0.0%	0	0.0%	0	0.0%
Extra Regione	0	0.0%	0	0.0%	0	0.0%	0	0.0%	0	0.0%	0	0.0%	0	0.0%	0	0.0%
Totale	0	0%	637	100%	974	100%	854	100%	120	100%	12	100%	0	0%	2597	100%

Sezione 28, via B.Palazzo																
OID	Nessuna risposta		1a corona comunale		2a corona comunale		1a corona provinciale		2a corona provinciale		Lombardia		Extra Regione		Totale	
Nessuna risposta	0	0.0%	0	0.0%	0	0.0%	0	0.0%	0	0.0%	0	0.0%	0	0.0%	0	0.0%
1a corona comunale	0	0.0%	0	0.0%	0	0.0%	0	0.0%	0	0.0%	0	0.0%	0	0.0%	0	0.0%
2a corona comunale	0	0.0%	52	12.5%	67	8.6%	52	6.9%	15	14.3%	0	0.0%	0	0.0%	186	9.0%
1a corona provinciale	0	0.0%	321	76.8%	619	79.0%	679	90.1%	82	78.6%	22	100.0%	0	0.0%	1723	82.8%
2a corona provinciale	0	0.0%	37	8.9%	67	8.6%	15	2.0%	7	7.1%	0	0.0%	0	0.0%	127	6.1%
Lombardia	0	0.0%	7	1.8%	22	2.9%	7	1.0%	0	0.0%	0	0.0%	0	0.0%	37	1.8%
Extra Regione	0	0.0%	0	0.0%	7	1.0%	0	0.0%	0	0.0%	0	0.0%	0	0.0%	7	0.4%
Totale	0	0%	418	100%	783	100%	753	100%	104	100%	22	100%	0	0%	2081	100%

Sezione 29, via Lunga																
OID	Nessuna risposta		1a corona comunale		2a corona comunale		1a corona provinciale		2a corona provinciale		Lombardia		Extra Regione		Totale	
Nessuna risposta	0	0.0%	0	0.0%	0	0.0%	0	0.0%	0	0.0%	0	0.0%	0	0.0%	0	0.0%
1a corona comunale	0	0.0%	12	2.8%	0	0.0%	0	0.0%	0	0.0%	0	0.0%	0	0.0%	12	0.4%
2a corona comunale	0	0.0%	12	2.8%	36	3.0%	12	1.5%	12	3.6%	0	0.0%	0	0.0%	72	2.6%
1a corona provinciale	0	0.0%	289	66.7%	661	55.0%	673	82.4%	276	82.1%	0	0.0%	0	0.0%	1899	68.1%
2a corona provinciale	0	0.0%	108	25.0%	445	37.0%	132	16.2%	48	14.3%	0	0.0%	0	0.0%	733	26.3%
Lombardia	0	0.0%	12	2.8%	48	4.0%	0	0.0%	0	0.0%	0	0.0%	0	0.0%	60	2.2%
Extra Regione	0	0.0%	0	0.0%	12	1.0%	0	0.0%	0	0.0%	0	0.0%	0	0.0%	12	0.4%
Totale	0	0%	433	100%	1202	100%	817	100%	337	100%	0	0%	0	0%	2789	100%

Allegato B5

Matrici OD secondo il 1° livello di aggregazione per le singole sezioni

Sezione 30, via Orio																
OD	Nessuna risposta		1a corona comunale		2a corona comunale		1a corona provinciale		2a corona provinciale		Lombardia		Extra Regione		Totale	
Nessuna risposta	0	0.0%	0	0.0%	0	0.0%	0	0.0%	0	0.0%	0	0.0%	0	0.0%	0	0.0%
1a corona comunale	0	0.0%	0	0.0%	0	0.0%	0	0.0%	0	0.0%	0	0.0%	0	0.0%	0	0.0%
2a corona comunale	0	0.0%	0	0.0%	12	1.4%	0	0.0%	12	50.0%	0	0.0%	0	0.0%	24	2.2%
1a corona provinciale	0	0.0%	47	66.7%	653	79.7%	107	60.0%	0	0.0%	12	100.0%	0	0.0%	819	74.2%
2a corona provinciale	0	0.0%	24	33.3%	142	17.4%	47	26.7%	12	50.0%	0	0.0%	0	0.0%	226	20.4%
Lombardia	0	0.0%	0	0.0%	12	1.4%	12	6.7%	0	0.0%	0	0.0%	0	0.0%	24	2.2%
Extra Regione	0	0.0%	0	0.0%	0	0.0%	12	6.7%	0	0.0%	0	0.0%	0	0.0%	12	1.1%
Totale	0	0%	71	100%	819	100%	178	100%	24	100%	12	100%	0	0%	1104	100%

Sezione 31, via Zanica																
OD	Nessuna risposta		1a corona comunale		2a corona comunale		1a corona provinciale		2a corona provinciale		Lombardia		Extra Regione		Totale	
Nessuna risposta	0	0.0%	0	0.0%	0	0.0%	0	0.0%	0	0.0%	0	0.0%	0	0.0%	0	0.0%
1a corona comunale	0	0.0%	0	0.0%	0	0.0%	0	0.0%	0	0.0%	0	0.0%	0	0.0%	0	0.0%
2a corona comunale	0	0.0%	0	0.0%	0	0.0%	0	0.0%	0	0.0%	0	0.0%	0	0.0%	0	0.0%
1a corona provinciale	0	0.0%	375	53.3%	587	59.5%	235	58.8%	23	50.0%	0	0.0%	0	0.0%	1220	57.1%
2a corona provinciale	0	0.0%	328	46.7%	352	35.7%	141	35.3%	23	50.0%	0	0.0%	0	0.0%	845	39.6%
Lombardia	0	0.0%	0	0.0%	47	4.8%	23	5.9%	0	0.0%	0	0.0%	0	0.0%	70	3.3%
Extra Regione	0	0.0%	0	0.0%	0	0.0%	0	0.0%	0	0.0%	0	0.0%	0	0.0%	0	0.0%
Totale	0	0%	704	100%	985	100%	399	100%	47	100%	0	0%	0	0%	2135	100%

Sezione 32, via Autostrada																
OD	Nessuna risposta		1a corona comunale		2a corona comunale		1a corona provinciale		2a corona provinciale		Lombardia		Extra Regione		Totale	
Nessuna risposta	0	0.0%	0	0.0%	0	0.0%	0	0.0%	0	0.0%	0	0.0%	0	0.0%	0	0.0%
1a corona comunale	0	0.0%	0	0.0%	0	0.0%	0	0.0%	0	0.0%	0	0.0%	0	0.0%	0	0.0%
2a corona comunale	0	0.0%	0	0.0%	0	0.0%	0	0.0%	0	0.0%	0	0.0%	0	0.0%	0	0.0%
1a corona provinciale	0	0.0%	0	0.0%	0	0.0%	0	0.0%	0	0.0%	0	0.0%	0	0.0%	0	0.0%
2a corona provinciale	0	0.0%	379	33.3%	190	16.7%	695	16.7%	0	0.0%	0	0.0%	0	0.0%	1263	17.2%
Lombardia	0	0.0%	569	50.0%	821	72.2%	3032	72.7%	695	100.0%	126	66.7%	0	0.0%	5243	71.6%
Extra Regione	0	0.0%	190	16.7%	126	11.1%	442	10.6%	0	0.0%	63	33.3%	0	0.0%	821	11.2%
Totale	0	0%	1137	100%	1137	100%	4169	100%	695	100%	190	100%	0	0%	7328	100%

Allegato B5

Matrici OD secondo il 1° livello di aggregazione per le singole sezioni

Sezione 33, via Stezzano																
OD	Nessuna risposta		1a corona comunale		2a corona comunale		1a corona provinciale		2a corona provinciale		Lombardia		Extra Regione		Totale	
Nessuna risposta	0	0.0%	0	0.0%	0	0.0%	0	0.0%	0	0.0%	0	0.0%	0	0.0%	0	0.0%
1a corona comunale	0	0.0%	0	0.0%	0	0.0%	0	0.0%	0	0.0%	10	33.3%	0	0.0%	10	0.6%
2a corona comunale	0	0.0%	0	0.0%	0	0.0%	20	6.9%	0	0.0%	0	0.0%	0	0.0%	20	1.2%
1a corona provinciale	0	0.0%	163	45.7%	377	41.1%	204	69.0%	31	50.0%	20	66.7%	0	0.0%	795	47.9%
2a corona provinciale	0	0.0%	163	45.7%	510	55.6%	51	17.2%	20	33.3%	0	0.0%	0	0.0%	744	44.8%
Lombardia	0	0.0%	31	8.6%	31	3.3%	20	6.9%	0	0.0%	0	0.0%	0	0.0%	82	4.9%
Extra Regione	0	0.0%	0	0.0%	0	0.0%	0	0.0%	10	16.7%	0	0.0%	0	0.0%	10	0.6%
Totale	0	0%	357	100%	917	100%	296	100%	61	100%	31	100%	0	0%	1661	100%

Sezione 34, via Grumello																
OD	Nessuna risposta		1a corona comunale		2a corona comunale		1a corona provinciale		2a corona provinciale		Lombardia		Extra Regione		Totale	
Nessuna risposta	0	0.0%	0	0.0%	0	0.0%	0	0.0%	0	0.0%	0	0.0%	0	0.0%	0	0.0%
1a corona comunale	0	0.0%	0	0.0%	21	1.4%	0	0.0%	0	0.0%	0	0.0%	0	0.0%	21	0.6%
2a corona comunale	0	0.0%	43	5.0%	258	16.7%	86	11.8%	21	11.1%	0	0.0%	0	0.0%	408	12.1%
1a corona provinciale	0	0.0%	558	65.0%	601	38.9%	408	55.9%	86	44.4%	0	0.0%	21	100.0%	1674	49.7%
2a corona provinciale	0	0.0%	215	25.0%	622	40.3%	236	32.4%	86	44.4%	21	100.0%	0	0.0%	1180	35.0%
Lombardia	0	0.0%	43	5.0%	43	2.8%	0	0.0%	0	0.0%	0	0.0%	0	0.0%	86	2.5%
Extra Regione	0	0.0%	0	0.0%	0	0.0%	0	0.0%	0	0.0%	0	0.0%	0	0.0%	0	0.0%
Totale	0	0%	858	100%	1545	100%	730	100%	193	100%	21	100%	21	100%	3369	100%

Sezione 35, Treviolo																
OD	Nessuna risposta		1a corona comunale		2a corona comunale		1a corona provinciale		2a corona provinciale		Lombardia		Extra Regione		Totale	
Nessuna risposta	0	0.0%	0	0.0%	0	0.0%	0	0.0%	0	0.0%	0	0.0%	0	0.0%	0	0.0%
1a corona comunale	0	0.0%	0	0.0%	0	0.0%	0	0.0%	0	0.0%	0	0.0%	0	0.0%	0	0.0%
2a corona comunale	0	0.0%	0	0.0%	0	0.0%	0	0.0%	0	0.0%	0	0.0%	0	0.0%	0	0.0%
1a corona provinciale	0	0.0%	306	100.0%	459	100.0%	374	100.0%	51	100.0%	34	100.0%	0	0.0%	1223	100.0%
2a corona provinciale	0	0.0%	0	0.0%	0	0.0%	0	0.0%	0	0.0%	0	0.0%	0	0.0%	0	0.0%
Lombardia	0	0.0%	0	0.0%	0	0.0%	0	0.0%	0	0.0%	0	0.0%	0	0.0%	0	0.0%
Extra Regione	0	0.0%	0	0.0%	0	0.0%	0	0.0%	0	0.0%	0	0.0%	0	0.0%	0	0.0%
Totale	0	0%	306	100%	459	100%	374	100%	51	100%	34	100%	0	0%	1223	100%

Allegato B5

Matrici OD secondo il 1° livello di aggregazione per le singole sezioni

Sezione 36, via Bergamo																		
OD	Nessuna risposta		1a corona comunale		2a corona comunale		1a corona provinciale		2a corona provinciale		Lombardia		Extra Regione		Totale			
Nessuna risposta	0	0.0%	0	0.0%	0	0.0%	0	0.0%	0	0.0%	0	0.0%	0	0.0%	0	0.0%		
1a corona comunale	0	0.0%	0	0.0%	67	6.2%	17	1.9%	0	0.0%	0	0.0%	0	0.0%	0	0.0%	84	2.5%
2a corona comunale	0	0.0%	34	3.1%	0	0.0%	17	1.9%	0	0.0%	0	0.0%	0	0.0%	0	0.0%	51	1.5%
1a corona provinciale	0	0.0%	775	70.8%	690	63.1%	623	69.8%	84	41.7%	17	50.0%	0	0.0%	0	0.0%	2189	66.0%
2a corona provinciale	0	0.0%	269	24.6%	320	29.2%	219	24.5%	118	58.3%	17	50.0%	0	0.0%	0	0.0%	943	28.4%
Lombardia	0	0.0%	17	1.5%	17	1.5%	17	1.9%	0	0.0%	0	0.0%	0	0.0%	0	0.0%	51	1.5%
Extra Regione	0	0.0%	0	0.0%	0	0.0%	0	0.0%	0	0.0%	0	0.0%	0	0.0%	0	0.0%	0	0.0%
Totale	0	0%	1094	100%	1094	100%	892	100%	202	100%	34	100%	0	0%	0	0%	3317	100%

Allegato B6

Matrici OD secondo il 1° livello di aggregazione per il totale delle sezioni

Tutte le sezioni																
OD	Nessuna risposta		1a corona comunale		2a corona comunale		1a corona provinciale		2a corona provinciale		Lombardia		Extra Regione		Totale	
Nessuna risposta	0	0.0%	0	0.0%	0	0.0%	0	0.0%	0	0.0%	0	0.0%	0	0.0%	0	0.0%
1a corona comunale	0	0.0%	233	2.7%	182	1.4%	236	1.9%	77	3.1%	10	1.2%	0	0.0%	738	2.0%
2a corona comunale	0	0.0%	546	6.4%	960	7.1%	619	5.1%	187	7.5%	124	14.0%	0	0.0%	2437	6.5%
1a corona provinciale	0	0.0%	4894	57.5%	7506	55.8%	5963	48.8%	1126	45.3%	458	51.8%	21	36.6%	19968	53.1%
2a corona provinciale	0	0.0%	1952	22.9%	3520	26.2%	1787	14.6%	390	15.7%	103	11.7%	37	63.4%	7790	20.7%
Lombardia	0	0.0%	691	8.1%	1091	8.1%	3149	25.8%	695	28.0%	126	14.3%	0	0.0%	5752	15.3%
Extra Regione	0	0.0%	202	2.4%	183	1.4%	454	3.7%	10	0.4%	63	7.1%	0	0.0%	913	2.4%
Totale	0	0%	8518	100%	13442	100%	12208	100%	2486	100%	885	100%	59	100%	37598	100%

Allegato B7

Origini del traffico dalle zone del comune di Bergamo

SEZIONE		24		25		26		27		28		29		30		31		32		33		34		35		36	Totale		
ORIGINE: zona comune di Bergamo		via Pontesecco		via Corridoni		via Correnti		via Bersaglieri		via B.Palazzo		via Lunga		via Orto		via Zanica		via Autostrada		via Stezzano		via Grumello		Treviolo		via Bergamo SS3			
0	Nessuna risposta	0	-	0	-	0	-	0	-	0	-	0	-	0	-	0	-	0	-	0	-	0	-	0	-	0	-	0	-
1	Centro Affari	55	5.4%	139	22.9%	37	6.7%	72	75.0%	0	0.0%	12	14.3%	0	0.0%	0	0.0%	0	0.0%	0	0.0%	21	5.0%	0	0.0%	34	25.0%	371	11.7%
2	Sant' Alessandro Alta	0	0.0%	0	0.0%	0	0.0%	0	0.0%	0	0.0%	0	0.0%	0	0.0%	0	0.0%	0	0.0%	0	0.0%	0	0.0%	0	0.0%	0	0.0%	0	0.0%
3	Centro Nord	0	0.0%	0	0.0%	0	0.0%	0	0.0%	0	0.0%	0	0.0%	0	0.0%	0	0.0%	0	0.0%	0	0.0%	0	0.0%	0	0.0%	0	0.0%	0	0.0%
4	Pignolo - Santo Spirito	139	13.5%	0	0.0%	0	0.0%	0	0.0%	0	0.0%	0	0.0%	0	0.0%	0	0.0%	0	0.0%	0	0.0%	0	0.0%	0	0.0%	0	0.0%	139	4.4%
5	Verdi - B.Lupi	28	2.7%	0	0.0%	0	0.0%	0	0.0%	0	0.0%	0	0.0%	0	0.0%	0	0.0%	0	0.0%	0	0.0%	0	0.0%	0	0.0%	0	0.0%	28	0.9%
6	Stazione Est	0	0.0%	0	0.0%	37	6.7%	0	0.0%	0	0.0%	0	0.0%	0	0.0%	0	0.0%	0	0.0%	0	0.0%	0	0.0%	0	0.0%	0	0.0%	37	1.2%
7	Stazione Ovest	0	0.0%	0	0.0%	0	0.0%	0	0.0%	0	0.0%	0	0.0%	0	0.0%	0	0.0%	0	0.0%	0	0.0%	0	0.0%	0	0.0%	0	0.0%	0	0.0%
8	Piazza Pontida	28	2.7%	13	2.1%	0	0.0%	0	0.0%	0	0.0%	0	0.0%	0	0.0%	0	0.0%	0	0.0%	0	0.0%	0	0.0%	0	0.0%	51	37.5%	91	2.9%
9	San Leonardo	0	0.0%	25	4.2%	37	6.7%	0	0.0%	0	0.0%	0	0.0%	0	0.0%	0	0.0%	0	0.0%	10	33.3%	0	0.0%	0	0.0%	0	0.0%	73	2.3%
10	Città Alta	0	0.0%	0	0.0%	0	0.0%	0	0.0%	0	0.0%	0	0.0%	0	0.0%	0	0.0%	0	0.0%	0	0.0%	0	0.0%	0	0.0%	0	0.0%	0	0.0%
11	Colli	28	2.7%	0	0.0%	0	0.0%	0	0.0%	0	0.0%	12	14.3%	0	0.0%	0	0.0%	0	0.0%	0	0.0%	0	0.0%	0	0.0%	0	0.0%	40	1.3%
12	Valtesse	555	54.1%	0	0.0%	0	0.0%	0	0.0%	0	0.0%	0	0.0%	0	0.0%	0	0.0%	0	0.0%	0	0.0%	0	0.0%	0	0.0%	0	0.0%	555	17.5%
13	Conca Fiorita	0	0.0%	0	0.0%	0	0.0%	0	0.0%	0	0.0%	0	0.0%	0	0.0%	0	0.0%	0	0.0%	0	0.0%	0	0.0%	0	0.0%	0	0.0%	0	0.0%
14	Monterosso	0	0.0%	0	0.0%	0	0.0%	0	0.0%	0	0.0%	0	0.0%	0	0.0%	0	0.0%	0	0.0%	0	0.0%	0	0.0%	0	0.0%	0	0.0%	0	0.0%
15	Santa Caterina	55	5.4%	13	2.1%	0	0.0%	0	0.0%	0	0.0%	0	0.0%	0	0.0%	0	0.0%	0	0.0%	0	0.0%	0	0.0%	0	0.0%	0	0.0%	68	2.1%
16	Via Suardi	0	0.0%	13	2.1%	0	0.0%	0	0.0%	0	0.0%	0	0.0%	0	0.0%	0	0.0%	0	0.0%	0	0.0%	0	0.0%	0	0.0%	0	0.0%	13	0.4%
17	Quartiere Finardi - Via Bianzana	0	0.0%	0	0.0%	0	0.0%	0	0.0%	0	0.0%	0	0.0%	0	0.0%	0	0.0%	0	0.0%	0	0.0%	0	0.0%	0	0.0%	0	0.0%	0	0.0%
18	Redona	0	0.0%	354	58.3%	371	66.7%	24	25.0%	0	0.0%	0	0.0%	0	0.0%	0	0.0%	0	0.0%	0	0.0%	0	0.0%	0	0.0%	0	0.0%	749	23.6%
19	Borgo Palazzo	0	0.0%	0	0.0%	0	0.0%	0	0.0%	7	4.0%	0	0.0%	12	50.0%	0	0.0%	0	0.0%	0	0.0%	0	0.0%	0	0.0%	0	0.0%	19	0.6%
20	Viale Pirovano	0	0.0%	0	0.0%	0	0.0%	0	0.0%	0	0.0%	0	0.0%	0	0.0%	0	0.0%	0	0.0%	0	0.0%	0	0.0%	0	0.0%	0	0.0%	0	0.0%
21	Celadina	0	0.0%	0	0.0%	0	0.0%	0	0.0%	157	84.0%	0	0.0%	0	0.0%	0	0.0%	0	0.0%	0	0.0%	0	0.0%	0	0.0%	0	0.0%	157	4.9%
22	Campus Scolastico	0	0.0%	0	0.0%	0	0.0%	0	0.0%	0	0.0%	0	0.0%	0	0.0%	0	0.0%	0	0.0%	0	0.0%	0	0.0%	0	0.0%	0	0.0%	0	0.0%
23	Malpensata	0	0.0%	0	0.0%	0	0.0%	0	0.0%	0	0.0%	0	0.0%	0	0.0%	0	0.0%	0	0.0%	0	0.0%	0	0.0%	0	0.0%	0	0.0%	0	0.0%
24	Via Carnovali	0	0.0%	0	0.0%	0	0.0%	0	0.0%	0	0.0%	12	14.3%	0	0.0%	0	0.0%	0	0.0%	0	0.0%	0	0.0%	0	0.0%	0	0.0%	12	0.4%
25	Boccaleone	0	0.0%	0	0.0%	37	6.7%	0	0.0%	0	0.0%	36	42.9%	12	50.0%	0	0.0%	0	0.0%	10	33.3%	0	0.0%	0	0.0%	0	0.0%	95	3.0%
26	Campagnola	0	0.0%	25	4.2%	0	0.0%	0	0.0%	7	4.0%	0	0.0%	0	0.0%	0	0.0%	0	0.0%	0	0.0%	0	0.0%	0	0.0%	0	0.0%	33	1.0%
27	San Tommaso	0	0.0%	0	0.0%	0	0.0%	0	0.0%	0	0.0%	0	0.0%	0	0.0%	0	0.0%	0	0.0%	0	0.0%	0	0.0%	0	0.0%	0	0.0%	0	0.0%
28	San Bernardino Sud	0	0.0%	0	0.0%	0	0.0%	0	0.0%	0	0.0%	0	0.0%	0	0.0%	0	0.0%	0	0.0%	0	0.0%	0	0.0%	0	0.0%	0	0.0%	0	0.0%
29	Villaggio Sposi	28	2.7%	0	0.0%	0	0.0%	0	0.0%	7	4.0%	0	0.0%	0	0.0%	0	0.0%	0	0.0%	0	0.0%	0	0.0%	0	0.0%	0	0.0%	35	1.1%
30	Colognola	28	2.7%	0	0.0%	0	0.0%	0	0.0%	7	4.0%	0	0.0%	0	0.0%	0	0.0%	0	0.0%	0	0.0%	0	0.0%	0	0.0%	0	0.0%	35	1.1%
31	Grumello al Piano	0	0.0%	0	0.0%	0	0.0%	0	0.0%	0	0.0%	0	0.0%	0	0.0%	0	0.0%	0	0.0%	0	0.0%	386	90.0%	0	0.0%	0	0.0%	386	12.2%
32	Santa Lucia	83	8.1%	13	2.1%	0	0.0%	0	0.0%	0	0.0%	0	0.0%	0	0.0%	0	0.0%	0	0.0%	0	0.0%	0	0.0%	0	0.0%	0	0.0%	96	3.0%
33	Città Mercato	0	0.0%	0	0.0%	0	0.0%	0	0.0%	0	0.0%	0	0.0%	0	0.0%	0	0.0%	0	0.0%	10	33.3%	21	5.0%	0	0.0%	17	12.5%	48	1.5%
34	Loreto	0	0.0%	0	0.0%	37	6.7%	0	0.0%	0	0.0%	12	14.3%	0	0.0%	0	0.0%	0	0.0%	0	0.0%	0	0.0%	0	0.0%	0	0.0%	49	1.5%
35	Longuelo	0	0.0%	13	2.1%	0	0.0%	0	0.0%	0	0.0%	0	0.0%	0	0.0%	0	0.0%	0	0.0%	0	0.0%	0	0.0%	0	0.0%	34	25.0%	46	1.5%
Totale		1027	100%	606	100%	557	100%	96	100%	186	100%	84	100%	24	100%	0	0%	0	0%	31	100%	429	100%	0	0%	135	100%	3175	100%

Allegato B8

Origini del traffico dai comuni della provincia di Bergamo

SEZIONE	24	25	26	27	28	29	30	31	32	33	34	35	36	Totale		
ORIGINE: comuni della provincia di Bergamo	via Pontesecco	via Corridoni	via Correnti	via Bersaglieri	via B. Palazzo	via Lunga	via Orio	via Zanica	via Autostrada	via Stezzano	via Grumello	Treviolo	via Bergamo SS342			
2001 Adrara San Martino	0	0.0%	0	0.0%	0	0.0%	0	0.0%	0	0.0%	0	0.0%	0	0.0%	0	0.0%
2002 Adrara San Rocco	0	0.0%	0	0.0%	0	0.0%	0	0.0%	0	0.0%	0	0.0%	0	0.0%	0	0.0%
2003 Albano Sant'Alessandro	0	0.0%	13	0.7%	0	0.0%	12	0.5%	104	5.6%	301	11.4%	0	0.0%	0	0.0%
2004 Albino	0	0.0%	101	5.5%	297	7.8%	12	0.5%	0	0.0%	0	0.0%	0	0.0%	0	0.0%
2005 Algha	0	0.0%	0	0.0%	0	0.0%	0	0.0%	0	0.0%	0	0.0%	0	0.0%	0	0.0%
2006 Almè	250	12.3%	13	0.7%	0	0.0%	0	0.0%	0	0.0%	0	0.0%	0	0.0%	0	0.0%
2007 Almenno San Bartolomeo	0	0.0%	0	0.0%	0	0.0%	0	0.0%	0	0.0%	0	0.0%	0	0.0%	34	1.1%
2008 Almenno San Salvatore	28	1.4%	0	0.0%	0	0.0%	0	0.0%	0	0.0%	0	0.0%	0	0.0%	34	1.1%
2009 Alzano Lombardo	0	0.0%	366	19.9%	742	19.6%	48	1.9%	7	0.4%	0	0.0%	47	4.5%	0	0.0%
2010 Ambivere	0	0.0%	0	0.0%	0	0.0%	0	0.0%	0	0.0%	0	0.0%	0	0.0%	21	0.8%
2011 Antegnate	0	0.0%	0	0.0%	0	0.0%	0	0.0%	0	0.0%	0	0.0%	0	0.0%	0	0.0%
2012 Arcene	0	0.0%	0	0.0%	0	0.0%	0	0.0%	0	0.0%	0	0.0%	31	2.0%	0	0.0%
2013 Ardesio	0	0.0%	0	0.0%	37	1.0%	0	0.0%	0	0.0%	0	0.0%	0	0.0%	0	0.0%
2014 Arzago d'Adda	0	0.0%	0	0.0%	0	0.0%	0	0.0%	0	0.0%	0	0.0%	0	0.0%	0	0.0%
2015 Averara	0	0.0%	0	0.0%	0	0.0%	0	0.0%	0	0.0%	0	0.0%	0	0.0%	0	0.0%
2016 Aviatico	0	0.0%	0	0.0%	0	0.0%	0	0.0%	0	0.0%	0	0.0%	0	0.0%	0	0.0%
2017 Azzano San Paolo	0	0.0%	0	0.0%	0	0.0%	0	0.0%	0	0.0%	0	0.0%	0	0.0%	328	15.9%
2018 Azzone	0	0.0%	0	0.0%	0	0.0%	0	0.0%	0	0.0%	0	0.0%	20	1.3%	0	0.0%
2019 Bagnatica	0	0.0%	0	0.0%	0	0.0%	0	0.0%	60	2.3%	24	2.3%	0	0.0%	0	0.0%
2020 Barbata	0	0.0%	0	0.0%	0	0.0%	0	0.0%	0	0.0%	0	0.0%	0	0.0%	0	0.0%
2021 Bariano	0	0.0%	0	0.0%	0	0.0%	0	0.0%	0	0.0%	0	0.0%	0	0.0%	0	0.0%
2022 Barzana	0	0.0%	0	0.0%	0	0.0%	0	0.0%	0	0.0%	0	0.0%	43	1.5%	0	0.0%
2023 Bedulita	0	0.0%	0	0.0%	0	0.0%	0	0.0%	0	0.0%	0	0.0%	0	0.0%	0	0.0%
2024 Berbenno	0	0.0%	0	0.0%	0	0.0%	0	0.0%	0	0.0%	0	0.0%	0	0.0%	0	0.0%
2026 Berzo San Fermo	0	0.0%	0	0.0%	0	0.0%	0	0.0%	0	0.0%	0	0.0%	0	0.0%	0	0.0%
2027 Brianzano	0	0.0%	0	0.0%	0	0.0%	0	0.0%	0	0.0%	0	0.0%	0	0.0%	0	0.0%
2028 Blello	0	0.0%	0	0.0%	0	0.0%	0	0.0%	0	0.0%	0	0.0%	0	0.0%	0	0.0%
2029 Bolgare	0	0.0%	0	0.0%	0	0.0%	0	0.0%	7	0.4%	36	1.4%	0	0.0%	94	4.5%
2030 Boltiere	0	0.0%	0	0.0%	0	0.0%	0	0.0%	0	0.0%	0	0.0%	10	0.7%	43	1.5%
2031 Bonate Sopra	0	0.0%	0	0.0%	0	0.0%	0	0.0%	0	0.0%	0	0.0%	0	0.0%	34	1.1%
2032 Bonate Sotto	0	0.0%	0	0.0%	0	0.0%	0	0.0%	0	0.0%	0	0.0%	10	0.7%	34	1.1%
2033 Borgo di Terzo	0	0.0%	0	0.0%	0	0.0%	0	0.0%	0	0.0%	0	0.0%	0	0.0%	0	0.0%
2034 Bossico	0	0.0%	0	0.0%	0	0.0%	0	0.0%	0	0.0%	0	0.0%	0	0.0%	0	0.0%
2035 Bottanuco	0	0.0%	0	0.0%	0	0.0%	0	0.0%	0	0.0%	0	0.0%	0	0.0%	0	0.0%

Allegato B8

Origini del traffico dai comuni della provincia di Bergamo

SEZIONE		24	25	26	27	28	29	30	31	32	33	34	35	36	Totale								
ORIGINE: comuni della provincia di Bergamo		via Pontesecco	via Corridoni	via Correnti	via Bersaglieri	via B. Palazzo	via Lunga	via Orio	via Zanica	via Autostrada	via Stezzano	via Grumello	Treviglio	via Bergamo SS342									
2036	Bracca	0	0.0%	0	0.0%	0	0.0%	0	0.0%	0	0.0%	0	0.0%	0	0.0%	0	0.0%						
2037	Branzi	0	0.0%	0	0.0%	0	0.0%	0	0.0%	0	0.0%	0	0.0%	0	0.0%	0	0.0%						
2038	Brembate	0	0.0%	0	0.0%	0	0.0%	0	0.0%	0	0.0%	63	5.0%	0	0.0%	43	1.5%	253	8.1%	359	1.3%		
2039	Brembate	0	0.0%	0	0.0%	0	0.0%	0	0.0%	0	0.0%	0	0.0%	0	0.0%	0	0.0%	0	0.0%	0	0.0%		
2041	Brignano Gera d' Adda	0	0.0%	0	0.0%	0	0.0%	0	0.0%	0	0.0%	0	0.0%	41	2.6%	0	0.0%	0	0.0%	0	0.0%	41	0.1%
2042	Brumano	0	0.0%	0	0.0%	0	0.0%	0	0.0%	0	0.0%	0	0.0%	0	0.0%	0	0.0%	0	0.0%	0	0.0%	0	0.0%
2043	Brusaporto	0	0.0%	0	0.0%	0	0.0%	30	1.6%	168	6.4%	59	5.7%	0	0.0%	0	0.0%	0	0.0%	0	0.0%	257	0.9%
2044	Calcinante	0	0.0%	0	0.0%	0	0.0%	0	0.0%	48	1.8%	47	4.5%	70	3.4%	0	0.0%	0	0.0%	0	0.0%	166	0.6%
2045	Calcio	0	0.0%	0	0.0%	0	0.0%	0	0.0%	0	0.0%	0	0.0%	0	0.0%	0	0.0%	0	0.0%	0	0.0%	0	0.0%
2046	Calolziocorte	0	0.0%	0	0.0%	0	0.0%	0	0.0%	0	0.0%	0	0.0%	0	0.0%	0	0.0%	0	0.0%	0	0.0%	0	0.0%
2047	Calusco d' Adda	0	0.0%	0	0.0%	0	0.0%	0	0.0%	0	0.0%	0	0.0%	0	0.0%	21	0.8%	0	0.0%	34	1.1%	55	0.2%
2048	Calvenzano	0	0.0%	0	0.0%	0	0.0%	0	0.0%	0	0.0%	0	0.0%	0	0.0%	64	2.3%	0	0.0%	0	0.0%	64	0.2%
2049	Camerata Cornelio	0	0.0%	0	0.0%	0	0.0%	0	0.0%	0	0.0%	0	0.0%	0	0.0%	0	0.0%	0	0.0%	0	0.0%	0	0.0%
2050	Canonica d' Adda	0	0.0%	0	0.0%	0	0.0%	0	0.0%	0	0.0%	0	0.0%	0	0.0%	0	0.0%	0	0.0%	0	0.0%	0	0.0%
2051	Capizzone	0	0.0%	0	0.0%	0	0.0%	0	0.0%	0	0.0%	0	0.0%	0	0.0%	0	0.0%	0	0.0%	0	0.0%	0	0.0%
2052	Capriate San Gervasio	0	0.0%	0	0.0%	0	0.0%	0	0.0%	0	0.0%	0	0.0%	126	10.0%	10	0.7%	0	0.0%	17	0.5%	153	0.6%
2053	Caprino Bergamasco	0	0.0%	0	0.0%	0	0.0%	0	0.0%	0	0.0%	0	0.0%	0	0.0%	0	0.0%	0	0.0%	0	0.0%	0	0.0%
2054	Caravaggio	0	0.0%	13	0.7%	0	0.0%	0	0.0%	0	0.0%	0	0.0%	10	0.7%	21	0.8%	0	0.0%	0	0.0%	44	0.2%
2055	Carenno	0	0.0%	0	0.0%	0	0.0%	0	0.0%	0	0.0%	0	0.0%	0	0.0%	0	0.0%	0	0.0%	0	0.0%	0	0.0%
2056	Carobbio degli Angeli	0	0.0%	0	0.0%	0	0.0%	12	0.5%	7	0.4%	24	0.9%	0	0.0%	0	0.0%	0	0.0%	0	0.0%	44	0.2%
2057	Carona	0	0.0%	0	0.0%	0	0.0%	0	0.0%	0	0.0%	0	0.0%	0	0.0%	0	0.0%	0	0.0%	0	0.0%	0	0.0%
2058	Carvico	0	0.0%	0	0.0%	0	0.0%	0	0.0%	0	0.0%	0	0.0%	0	0.0%	0	0.0%	0	0.0%	17	0.5%	17	0.1%
2059	Casazza	0	0.0%	0	0.0%	0	0.0%	0	0.0%	0	0.0%	0	0.0%	0	0.0%	0	0.0%	0	0.0%	0	0.0%	0	0.0%
2060	Casirate d' Adda	0	0.0%	0	0.0%	0	0.0%	0	0.0%	0	0.0%	0	0.0%	0	0.0%	0	0.0%	0	0.0%	0	0.0%	0	0.0%
2061	Casnigo	0	0.0%	13	0.7%	111	2.9%	0	0.0%	0	0.0%	0	0.0%	0	0.0%	0	0.0%	0	0.0%	0	0.0%	124	0.4%
2062	Cassiglio	0	0.0%	0	0.0%	0	0.0%	0	0.0%	0	0.0%	0	0.0%	0	0.0%	0	0.0%	0	0.0%	0	0.0%	0	0.0%
2064	Castel Rozzone	0	0.0%	0	0.0%	0	0.0%	0	0.0%	0	0.0%	0	0.0%	0	0.0%	20	1.3%	0	0.0%	0	0.0%	20	0.1%
2063	Castelli Calepio	0	0.0%	0	0.0%	0	0.0%	0	0.0%	12	0.5%	0	0.0%	0	0.0%	126	10.0%	0	0.0%	0	0.0%	138	0.5%
2065	Castione della Presolana	0	0.0%	0	0.0%	0	0.0%	0	0.0%	0	0.0%	0	0.0%	0	0.0%	0	0.0%	0	0.0%	0	0.0%	0	0.0%
2066	Castro	0	0.0%	0	0.0%	0	0.0%	0	0.0%	0	0.0%	0	0.0%	0	0.0%	0	0.0%	0	0.0%	0	0.0%	0	0.0%
2067	Cavernago	0	0.0%	0	0.0%	0	0.0%	0	0.0%	48	1.8%	12	1.1%	47	2.3%	0	0.0%	0	0.0%	34	1.1%	141	0.5%
2068	Cazzano Sant' Andrea	0	0.0%	0	0.0%	0	0.0%	0	0.0%	0	0.0%	0	0.0%	0	0.0%	0	0.0%	0	0.0%	0	0.0%	0	0.0%
2069	Cenate Sopra	0	0.0%	0	0.0%	0	0.0%	0	0.0%	0	0.0%	0	0.0%	0	0.0%	0	0.0%	0	0.0%	0	0.0%	0	0.0%
2070	Cenate Sotto	0	0.0%	0	0.0%	0	0.0%	37	2.0%	48	1.8%	0	0.0%	0	0.0%	0	0.0%	0	0.0%	0	0.0%	85	0.3%
2071	Cene	0	0.0%	0	0.0%	0	0.0%	12	0.5%	0	0.0%	0	0.0%	0	0.0%	0	0.0%	0	0.0%	0	0.0%	12	0.0%

Allegato B8

Origini del traffico dai comuni della provincia di Bergamo

SEZIONE		24	25	26	27	28	29	30	31	32	33	34	35	36	Totale		
ORIGINE: comuni della provincia di Bergamo		via Pontesecco	via Corridoni	via Correnti	via Bersaglieri	via B. Palazzo	via Lunga	via Orio	via Zanica	via Autostrada	via Stezzano	via Grumello	Treviolo	via Bergamo SS342			
2072	Cerete	0	0.0%	0	0.0%	0	0.0%	0	0.0%	0	0.0%	0	0.0%	0	0.0%	0	0.0%
2073	Chignolo d' Isola	0	0.0%	0	0.0%	0	0.0%	0	0.0%	0	0.0%	0	0.0%	0	0.0%	0	0.0%
2074	Chiuduno	0	0.0%	0	0.0%	0	0.0%	24	0.9%	0	0.0%	0	0.0%	63	5.0%	87	0.3%
2075	Cisano Bergamasco	28	1.4%	0	0.0%	0	0.0%	0	0.0%	0	0.0%	0	0.0%	0	0.0%	84	0.4%
2076	Ciserano	0	0.0%	0	0.0%	0	0.0%	0	0.0%	0	0.0%	51	3.3%	0	0.0%	51	0.2%
2077	Cividate al Piano	0	0.0%	0	0.0%	0	0.0%	0	0.0%	0	0.0%	10	0.7%	0	0.0%	10	0.0%
2078	Clusone	0	0.0%	38	2.1%	186	4.9%	0	0.0%	0	0.0%	0	0.0%	0	0.0%	223	0.8%
2079	Colere	0	0.0%	0	0.0%	0	0.0%	0	0.0%	0	0.0%	0	0.0%	0	0.0%	0	0.0%
2080	Cologno al Serio	0	0.0%	0	0.0%	0	0.0%	12	0.5%	12	1.1%	305	14.8%	0	0.0%	329	1.2%
2081	Colzate	0	0.0%	13	0.7%	37	1.0%	0	0.0%	0	0.0%	0	0.0%	0	0.0%	50	0.2%
2082	Comun Nuovo	0	0.0%	0	0.0%	0	0.0%	0	0.0%	117	5.7%	0	0.0%	92	6.0%	209	0.8%
2083	Corna Imagna	0	0.0%	0	0.0%	0	0.0%	0	0.0%	0	0.0%	0	0.0%	0	0.0%	0	0.0%
2084	Cornalba	0	0.0%	0	0.0%	0	0.0%	0	0.0%	0	0.0%	0	0.0%	0	0.0%	0	0.0%
2085	Cortenova	0	0.0%	0	0.0%	0	0.0%	0	0.0%	0	0.0%	0	0.0%	0	0.0%	0	0.0%
2086	Costa di Mezzate	0	0.0%	0	0.0%	0	0.0%	24	0.9%	0	0.0%	0	0.0%	0	0.0%	24	0.1%
2087	Costa di Serina	0	0.0%	0	0.0%	0	0.0%	0	0.0%	0	0.0%	0	0.0%	0	0.0%	0	0.0%
2088	Costa Valle Imagna	0	0.0%	0	0.0%	0	0.0%	0	0.0%	0	0.0%	0	0.0%	0	0.0%	0	0.0%
2089	Costa Volpino	0	0.0%	0	0.0%	0	0.0%	0	0.0%	48	1.8%	0	0.0%	0	0.0%	48	0.2%
2090	Covo	0	0.0%	0	0.0%	0	0.0%	0	0.0%	12	1.1%	0	0.0%	0	0.0%	12	0.0%
2091	Credaro	0	0.0%	0	0.0%	0	0.0%	0	0.0%	0	0.0%	0	0.0%	0	0.0%	0	0.0%
2092	Curno	0	0.0%	0	0.0%	0	0.0%	15	0.8%	0	0.0%	0	0.0%	21	0.8%	842	3.2%
2093	Cusio	0	0.0%	0	0.0%	0	0.0%	0	0.0%	0	0.0%	0	0.0%	0	0.0%	0	0.0%
2094	Dalmine	0	0.0%	0	0.0%	0	0.0%	15	0.8%	0	0.0%	70	3.4%	20	1.3%	1009	4.3%
2095	Dossena	0	0.0%	0	0.0%	0	0.0%	0	0.0%	0	0.0%	0	0.0%	0	0.0%	0	0.0%
2096	Endine Gaiano	0	0.0%	0	0.0%	0	0.0%	15	0.8%	24	0.9%	0	0.0%	10	0.7%	0	0.0%
2097	Entratico	0	0.0%	0	0.0%	0	0.0%	0	0.0%	0	0.0%	0	0.0%	0	0.0%	0	0.0%
2098	Erve	0	0.0%	0	0.0%	0	0.0%	0	0.0%	0	0.0%	0	0.0%	0	0.0%	0	0.0%
2099	Fara Gera d' Adda	0	0.0%	0	0.0%	0	0.0%	0	0.0%	0	0.0%	10	0.7%	43	1.5%	0	0.0%
2100	Fara Olivana con Sola	0	0.0%	0	0.0%	0	0.0%	0	0.0%	0	0.0%	0	0.0%	0	0.0%	0	0.0%
2101	Filago	0	0.0%	0	0.0%	0	0.0%	0	0.0%	0	0.0%	63	5.0%	0	0.0%	63	0.2%
2102	Fino al Monte	0	0.0%	0	0.0%	0	0.0%	0	0.0%	0	0.0%	0	0.0%	0	0.0%	0	0.0%
2103	Fiorano al Serio	0	0.0%	0	0.0%	37	1.0%	0	0.0%	0	0.0%	0	0.0%	0	0.0%	37	0.1%
2104	Fontanella	0	0.0%	0	0.0%	0	0.0%	0	0.0%	0	0.0%	0	0.0%	0	0.0%	0	0.0%
2105	Fonteno	0	0.0%	0	0.0%	0	0.0%	0	0.0%	0	0.0%	0	0.0%	0	0.0%	0	0.0%
2106	Foppolo	0	0.0%	0	0.0%	0	0.0%	0	0.0%	0	0.0%	0	0.0%	0	0.0%	0	0.0%

Allegato B8

Origini del traffico dai comuni della provincia di Bergamo

SEZIONE		24	25	26	27	28	29	30	31	32	33	34	35	36	Totale		
ORIGINE: comuni della provincia di Bergamo		via Pontesecco	via Corridoni	via Correnti	via Bersaglieri	via B. Palazzo	via Lunga	via Orio	via Zanica	via Autostrada	via Stezzano	via Grumello	Treviolo	via Bergamo SS342			
2107	Foresto Sparso	0	0.0%	0	0.0%	0	0.0%	0	0.0%	0	0.0%	0	0.0%	0	0.0%	63	0.2%
2108	Fornovo San Giovanni	0	0.0%	0	0.0%	0	0.0%	0	0.0%	0	0.0%	0	0.0%	0	0.0%	0	0.0%
2109	Fuipiano Valle Imagna	0	0.0%	0	0.0%	0	0.0%	0	0.0%	0	0.0%	0	0.0%	0	0.0%	0	0.0%
2110	Gandellino	0	0.0%	0	0.0%	0	0.0%	0	0.0%	0	0.0%	0	0.0%	0	0.0%	0	0.0%
2111	Gandino	0	0.0%	0	0.0%	74	2.0%	0	0.0%	0	0.0%	0	0.0%	0	0.0%	74	0.3%
2112	Gandosso	0	0.0%	0	0.0%	0	0.0%	0	0.0%	0	0.0%	0	0.0%	0	0.0%	0	0.0%
2113	Gaverina Terme	0	0.0%	0	0.0%	0	0.0%	0	0.0%	0	0.0%	0	0.0%	0	0.0%	0	0.0%
2114	Gazzaniga	0	0.0%	13	0.7%	37	1.0%	0	0.0%	0	0.0%	0	0.0%	0	0.0%	50	0.2%
2116	Ghisalba	0	0.0%	0	0.0%	0	0.0%	0	0.0%	36	1.4%	0	0.0%	0	0.0%	36	0.1%
2117	Gorlago	0	0.0%	0	0.0%	0	0.0%	7	0.4%	36	1.4%	0	0.0%	0	0.0%	44	0.2%
2118	Gorle	55	2.7%	38	2.1%	37	1.0%	890	35.6%	179	9.7%	24	0.9%	0	0.0%	1223	4.4%
2119	Gorno	0	0.0%	0	0.0%	0	0.0%	0	0.0%	0	0.0%	0	0.0%	0	0.0%	0	0.0%
2120	Grassobbio	0	0.0%	0	0.0%	0	0.0%	15	0.8%	132	5.0%	190	18.2%	0	0.0%	337	1.2%
2121	Gromo	0	0.0%	0	0.0%	0	0.0%	0	0.0%	0	0.0%	0	0.0%	0	0.0%	0	0.0%
2122	Grone	0	0.0%	0	0.0%	0	0.0%	0	0.0%	0	0.0%	0	0.0%	0	0.0%	0	0.0%
2123	Grumello del Monte	0	0.0%	0	0.0%	0	0.0%	0	0.0%	12	0.5%	36	3.4%	0	0.0%	190	0.9%
2124	Isola di Fondra	0	0.0%	0	0.0%	0	0.0%	0	0.0%	0	0.0%	0	0.0%	0	0.0%	0	0.0%
2125	Isso	0	0.0%	0	0.0%	0	0.0%	0	0.0%	0	0.0%	0	0.0%	0	0.0%	0	0.0%
2126	Lallio	0	0.0%	13	0.7%	0	0.0%	0	0.0%	0	0.0%	0	0.0%	343	12.0%	357	29.2%
2127	Lefte	0	0.0%	0	0.0%	0	0.0%	0	0.0%	0	0.0%	0	0.0%	0	0.0%	0	0.0%
2128	Lenna	0	0.0%	0	0.0%	0	0.0%	0	0.0%	0	0.0%	0	0.0%	0	0.0%	0	0.0%
2129	Levate	0	0.0%	0	0.0%	37	1.0%	0	0.0%	0	0.0%	0	0.0%	41	2.6%	43	1.5%
2130	Locatello	0	0.0%	0	0.0%	0	0.0%	0	0.0%	0	0.0%	0	0.0%	0	0.0%	0	0.0%
2131	Lovere	0	0.0%	0	0.0%	0	0.0%	0	0.0%	0	0.0%	0	0.0%	0	0.0%	0	0.0%
2132	Lurano	0	0.0%	0	0.0%	0	0.0%	0	0.0%	0	0.0%	0	0.0%	10	0.7%	0	0.0%
2133	Luzzana	0	0.0%	0	0.0%	0	0.0%	0	0.0%	0	0.0%	0	0.0%	0	0.0%	0	0.0%
2134	Madone	0	0.0%	0	0.0%	0	0.0%	0	0.0%	0	0.0%	0	0.0%	63	5.0%	0	0.0%
2135	Mapello	0	0.0%	0	0.0%	0	0.0%	0	0.0%	0	0.0%	0	0.0%	0	0.0%	17	0.5%
2136	Martinengo	0	0.0%	0	0.0%	0	0.0%	7	0.4%	36	1.4%	0	0.0%	0	0.0%	34	1.1%
2137	Medolago	0	0.0%	0	0.0%	0	0.0%	0	0.0%	0	0.0%	0	0.0%	0	0.0%	0	0.0%
2138	Mezzoldo	0	0.0%	0	0.0%	0	0.0%	0	0.0%	0	0.0%	0	0.0%	0	0.0%	0	0.0%
2139	Misano di Gera d' Adda	0	0.0%	0	0.0%	0	0.0%	0	0.0%	0	0.0%	0	0.0%	0	0.0%	0	0.0%
2140	Moio de' Calvi	0	0.0%	0	0.0%	0	0.0%	0	0.0%	0	0.0%	0	0.0%	0	0.0%	0	0.0%
2141	Monasterolo del Castello	0	0.0%	0	0.0%	0	0.0%	0	0.0%	0	0.0%	0	0.0%	0	0.0%	0	0.0%

Allegato B8

Origini del traffico dai comuni della provincia di Bergamo

SEZIONE		24	25	26	27	28	29	30	31	32	33	34	35	36	Totale		
ORIGINE: comuni della provincia di Bergamo		via Pontesecco	via Corridoni	via Correnti	via Bersaglieri	via B. Palazzo	via Lunga	via Orio	via Zanica	via Autostrada	via Stezzano	via Grumello	Treviolo	via Bergamo SS342			
2143	Montello	0	0.0%	0	0.0%	0	0.0%	0	0.0%	12	0.5%	0	0.0%	0	0.0%	12	0.0%
2142	Montemarenzo	0	0.0%	0	0.0%	0	0.0%	0	0.0%	0	0.0%	0	0.0%	0	0.0%	0	0.0%
2144	Morengo	0	0.0%	0	0.0%	0	0.0%	0	0.0%	0	0.0%	0	0.0%	0	0.0%	0	0.0%
2145	Mornico al Serio	0	0.0%	0	0.0%	0	0.0%	7	0.4%	0	0.0%	0	0.0%	0	0.0%	7	0.0%
2146	Mozzanica	0	0.0%	0	0.0%	0	0.0%	0	0.0%	0	0.0%	0	0.0%	0	0.0%	0	0.0%
2147	Mozzo	0	0.0%	0	0.0%	0	0.0%	0	0.0%	0	0.0%	0	0.0%	64	2.3%	64	0.0%
2148	Nembro	28	1.4%	265	14.4%	520	13.7%	72	2.9%	7	0.4%	0	0.0%	0	0.0%	589	18.8%
2149	Olmo al Brembo	0	0.0%	0	0.0%	0	0.0%	0	0.0%	0	0.0%	0	0.0%	0	0.0%	0	0.0%
2150	Oltre il Colle	0	0.0%	0	0.0%	0	0.0%	0	0.0%	0	0.0%	0	0.0%	0	0.0%	0	0.0%
2151	Oltresenda Alta	0	0.0%	0	0.0%	0	0.0%	0	0.0%	0	0.0%	0	0.0%	0	0.0%	0	0.0%
2152	Oneta	0	0.0%	0	0.0%	0	0.0%	0	0.0%	0	0.0%	0	0.0%	0	0.0%	0	0.0%
2153	Onore	0	0.0%	13	0.7%	37	1.0%	0	0.0%	0	0.0%	0	0.0%	0	0.0%	50	0.2%
2154	Orio al Serio	0	0.0%	0	0.0%	0	0.0%	7	0.4%	180	6.8%	356	34.1%	47	2.3%	591	2.1%
2155	Ornica	0	0.0%	0	0.0%	0	0.0%	0	0.0%	0	0.0%	0	0.0%	0	0.0%	0	0.0%
2156	Osio Sopra	0	0.0%	0	0.0%	0	0.0%	0	0.0%	0	0.0%	70	3.4%	0	0.0%	70	0.8%
2157	Osio Sotto	0	0.0%	0	0.0%	0	0.0%	0	0.0%	0	0.0%	20	1.3%	429	15.0%	450	1.6%
2158	Pagazzano	0	0.0%	0	0.0%	0	0.0%	0	0.0%	0	0.0%	0	0.0%	0	0.0%	0	0.0%
2159	Paladina	111	5.5%	0	0.0%	0	0.0%	0	0.0%	0	0.0%	0	0.0%	0	0.0%	111	0.4%
2160	Palazzago	0	0.0%	13	0.7%	0	0.0%	0	0.0%	0	0.0%	0	0.0%	10	0.7%	23	0.3%
2161	Palosco	0	0.0%	0	0.0%	0	0.0%	0	0.0%	12	0.5%	0	0.0%	0	0.0%	12	0.0%
2162	Parre	0	0.0%	0	0.0%	0	0.0%	0	0.0%	0	0.0%	0	0.0%	0	0.0%	0	0.0%
2163	Parzanica	0	0.0%	0	0.0%	0	0.0%	0	0.0%	0	0.0%	0	0.0%	0	0.0%	0	0.0%
2164	Pedrengo	0	0.0%	13	0.7%	0	0.0%	361	14.4%	142	7.7%	12	0.5%	0	0.0%	527	1.9%
2165	Peia	0	0.0%	0	0.0%	0	0.0%	0	0.0%	0	0.0%	0	0.0%	0	0.0%	0	0.0%
2166	Pianico	0	0.0%	0	0.0%	0	0.0%	0	0.0%	0	0.0%	0	0.0%	0	0.0%	0	0.0%
2167	Piario	0	0.0%	0	0.0%	37	1.0%	0	0.0%	0	0.0%	0	0.0%	0	0.0%	37	0.1%
2168	Piazza Brembana	0	0.0%	0	0.0%	0	0.0%	0	0.0%	0	0.0%	0	0.0%	0	0.0%	17	0.1%
2169	Piazzatorre	0	0.0%	0	0.0%	0	0.0%	0	0.0%	0	0.0%	0	0.0%	0	0.0%	0	0.0%
2170	Piazzolo	0	0.0%	0	0.0%	0	0.0%	0	0.0%	0	0.0%	0	0.0%	0	0.0%	0	0.0%
2171	Pognano	0	0.0%	0	0.0%	0	0.0%	0	0.0%	12	0.5%	0	0.0%	10	0.7%	22	0.1%
2172	Ponte Nossa	0	0.0%	0	0.0%	0	0.0%	0	0.0%	0	0.0%	0	0.0%	0	0.0%	0	0.0%
2174	Ponte San Pietro	0	0.0%	0	0.0%	0	0.0%	0	0.0%	0	0.0%	0	0.0%	21	0.8%	21	0.0%
2173	Ponteranica	472	23.3%	101	5.5%	0	0.0%	0	0.0%	0	0.0%	0	0.0%	0	0.0%	303	9.7%
2175	Pontida	0	0.0%	0	0.0%	0	0.0%	0	0.0%	0	0.0%	0	0.0%	21	0.8%	21	0.3%
2176	Pontirolo Nuovo	0	0.0%	0	0.0%	0	0.0%	0	0.0%	0	0.0%	10	0.7%	0	0.0%	10	0.0%

Allegato B8

Origini del traffico dai comuni della provincia di Bergamo

SEZIONE		24	25	26	27	28	29	30	31	32	33	34	35	36	Totale		
ORIGINE: comuni della provincia di Bergamo		via Pontesecco	via Corridoni	via Correnti	via Bersaglieri	via B. Palazzo	via Lunga	via Orio	via Zanica	via Autostrada	via Stezzano	via Grumello	Trevico	via Bergamo SS342			
2177	Pradalunga	0	0.0%	38	2.1%	0	0.0%	0	0.0%	0	0.0%	0	0.0%	0	0.0%	38	0.1%
2178	Predore	0	0.0%	0	0.0%	0	0.0%	0	0.0%	0	0.0%	0	0.0%	0	0.0%	0	0.0%
2179	Premolo	0	0.0%	0	0.0%	0	0.0%	0	0.0%	0	0.0%	0	0.0%	0	0.0%	0	0.0%
2180	Presezzo	0	0.0%	0	0.0%	0	0.0%	0	0.0%	0	0.0%	0	0.0%	21	0.8%	67	0.3%
2181	Pumenengo	0	0.0%	0	0.0%	0	0.0%	0	0.0%	0	0.0%	0	0.0%	0	0.0%	0	0.0%
2182	Ranica	0	0.0%	253	13.7%	520	13.7%	36	1.4%	22	1.2%	60	2.3%	0	0.0%	891	3.2%
2183	Ranzanico	0	0.0%	0	0.0%	0	0.0%	7	0.4%	0	0.0%	0	0.0%	0	0.0%	7	0.0%
2184	Riva di Solto	0	0.0%	0	0.0%	0	0.0%	0	0.0%	0	0.0%	0	0.0%	0	0.0%	0	0.0%
2185	Rogno	0	0.0%	0	0.0%	0	0.0%	0	0.0%	0	0.0%	0	0.0%	0	0.0%	0	0.0%
2186	Romano di Lombardia	0	0.0%	0	0.0%	0	0.0%	0	0.0%	24	0.9%	0	0.0%	0	0.0%	97	0.4%
2187	Roncobello	0	0.0%	0	0.0%	0	0.0%	0	0.0%	0	0.0%	0	0.0%	0	0.0%	0	0.0%
2188	Roncola	0	0.0%	0	0.0%	0	0.0%	0	0.0%	0	0.0%	0	0.0%	0	0.0%	0	0.0%
2189	Rota d' Imagna	0	0.0%	0	0.0%	0	0.0%	0	0.0%	0	0.0%	0	0.0%	0	0.0%	0	0.0%
2190	Rovetta	0	0.0%	38	2.1%	0	0.0%	0	0.0%	0	0.0%	0	0.0%	0	0.0%	38	0.1%
2191	San Giovanni Bianco	0	0.0%	0	0.0%	0	0.0%	0	0.0%	0	0.0%	0	0.0%	0	0.0%	0	0.0%
2192	San Paolo d' Argon	0	0.0%	0	0.0%	0	0.0%	24	1.0%	0	0.0%	36	1.4%	0	0.0%	60	0.2%
2193	San Pellegrino Terme	28	1.4%	0	0.0%	0	0.0%	0	0.0%	0	0.0%	0	0.0%	0	0.0%	17	0.5%
2195	Sant' Omobono Imagna	28	1.4%	0	0.0%	0	0.0%	0	0.0%	0	0.0%	0	0.0%	0	0.0%	28	0.1%
2194	Santa Brigida	0	0.0%	0	0.0%	0	0.0%	0	0.0%	0	0.0%	0	0.0%	0	0.0%	0	0.0%
2196	Sarnico	0	0.0%	0	0.0%	0	0.0%	0	0.0%	7	0.4%	0	0.0%	0	0.0%	197	0.7%
2197	Scanzosciate	0	0.0%	13	0.7%	0	0.0%	577	23.1%	15	0.8%	36	1.4%	0	0.0%	641	2.3%
2198	Schilpario	0	0.0%	0	0.0%	0	0.0%	0	0.0%	0	0.0%	0	0.0%	0	0.0%	0	0.0%
2199	Sedrina	55	2.7%	0	0.0%	0	0.0%	0	0.0%	0	0.0%	0	0.0%	0	0.0%	55	0.2%
2200	Selvino	0	0.0%	13	0.7%	74	2.0%	0	0.0%	0	0.0%	0	0.0%	0	0.0%	87	0.3%
2201	Seriate	0	0.0%	25	1.4%	0	0.0%	120	4.8%	1082	58.5%	950	36.1%	24	2.3%	2200	7.9%
2202	Serina	0	0.0%	13	0.7%	0	0.0%	12	0.5%	0	0.0%	0	0.0%	0	0.0%	25	0.1%
2203	Solto Collina	0	0.0%	0	0.0%	0	0.0%	0	0.0%	0	0.0%	0	0.0%	0	0.0%	0	0.0%
2204	Solza	0	0.0%	0	0.0%	0	0.0%	0	0.0%	0	0.0%	0	0.0%	0	0.0%	0	0.0%
2205	Songavazzo	0	0.0%	0	0.0%	0	0.0%	0	0.0%	0	0.0%	0	0.0%	0	0.0%	0	0.0%
2206	Sorisole	444	21.9%	0	0.0%	0	0.0%	0	0.0%	0	0.0%	0	0.0%	0	0.0%	17	0.5%
2207	Sotto il Monte	0	0.0%	0	0.0%	0	0.0%	0	0.0%	0	0.0%	0	0.0%	0	0.0%	0	0.0%
2208	Sovere	0	0.0%	0	0.0%	0	0.0%	0	0.0%	0	0.0%	0	0.0%	0	0.0%	0	0.0%
2209	Spinone al Lago	0	0.0%	0	0.0%	0	0.0%	0	0.0%	0	0.0%	0	0.0%	0	0.0%	0	0.0%
2210	Spirano	0	0.0%	0	0.0%	74	2.0%	0	0.0%	0	0.0%	0	0.0%	61	4.0%	135	0.5%
2211	Stezzano	0	0.0%	0	0.0%	0	0.0%	0	0.0%	12	1.1%	94	4.5%	611	39.7%	64	2.3%

Allegato B8

Origini del traffico dai comuni della provincia di Bergamo

SEZIONE		24	25	26	27	28	29	30	31	32	33	34	35	36	Totale		
ORIGINE: comuni della provincia di Bergamo		via Pontesecco	via Corridoni	via Correnti	via Bersaglieri	via B. Palazzo	via Lunga	via Orio	via Zanica	via Autostrada	via Stezzano	via Grumello	Treviolo	via Bergamo SS342			
2212	Strozza	0	0.0%	0	0.0%	0	0.0%	0	0.0%	0	0.0%	0	0.0%	0	0.0%	0	0.0%
2213	Suisio	0	0.0%	0	0.0%	0	0.0%	0	0.0%	0	0.0%	0	0.0%	0	0.0%	0	0.0%
2214	Taleggio	0	0.0%	0	0.0%	0	0.0%	0	0.0%	0	0.0%	0	0.0%	0	0.0%	0	0.0%
2215	Tavernola Bergamasca	0	0.0%	0	0.0%	0	0.0%	0	0.0%	0	0.0%	0	0.0%	0	0.0%	0	0.0%
2216	Telgate	0	0.0%	0	0.0%	0	0.0%	0	0.0%	0	0.0%	0	0.0%	0	0.0%	190	0.7%
2217	Terno d' Isola	0	0.0%	0	0.0%	0	0.0%	0	0.0%	0	0.0%	0	0.0%	0	0.0%	0	0.0%
2218	Torre Boldone	0	0.0%	341	18.5%	408	10.8%	144	5.8%	7	0.4%	0	0.0%	0	0.0%	17	0.5%
2219	Torre de' Busi	0	0.0%	0	0.0%	0	0.0%	0	0.0%	0	0.0%	0	0.0%	0	0.0%	0	0.0%
2220	Torre de' Roveri	0	0.0%	0	0.0%	0	0.0%	12	0.5%	7	0.4%	0	0.0%	0	0.0%	0	0.0%
2221	Torre Pallavicina	0	0.0%	0	0.0%	0	0.0%	0	0.0%	0	0.0%	0	0.0%	0	0.0%	0	0.0%
2222	Trescore Balneario	0	0.0%	13	0.7%	0	0.0%	0	0.0%	7	0.4%	84	3.2%	12	1.1%	0	0.0%
2223	Treviglio	0	0.0%	0	0.0%	0	0.0%	0	0.0%	0	0.0%	23	1.1%	0	0.0%	153	0.9%
2224	Treviolo	0	0.0%	0	0.0%	0	0.0%	0	0.0%	0	0.0%	0	0.0%	20	1.3%	150	5.3%
2225	Ubiale Clanezzo	0	0.0%	0	0.0%	0	0.0%	0	0.0%	0	0.0%	0	0.0%	0	0.0%	815	66.7%
2226	Urgnano	0	0.0%	0	0.0%	0	0.0%	0	0.0%	24	0.9%	71	6.8%	117	5.7%	0	0.0%
2040	Val Brembilla	0	0.0%	0	0.0%	0	0.0%	0	0.0%	0	0.0%	0	0.0%	0	0.0%	0	0.0%
2227	Valbondione	0	0.0%	0	0.0%	0	0.0%	0	0.0%	7	0.4%	0	0.0%	0	0.0%	0	0.0%
2228	Valbrembo	55	2.7%	0	0.0%	0	0.0%	0	0.0%	0	0.0%	0	0.0%	0	0.0%	84	2.7%
2229	Valgoglio	0	0.0%	0	0.0%	0	0.0%	0	0.0%	0	0.0%	0	0.0%	0	0.0%	0	0.0%
2230	Valleve	0	0.0%	0	0.0%	0	0.0%	0	0.0%	0	0.0%	0	0.0%	0	0.0%	0	0.0%
2231	Valnegrà	0	0.0%	0	0.0%	0	0.0%	0	0.0%	0	0.0%	0	0.0%	0	0.0%	0	0.0%
2232	Valsecca	0	0.0%	0	0.0%	0	0.0%	0	0.0%	0	0.0%	0	0.0%	0	0.0%	0	0.0%
2233	Valtorta	0	0.0%	0	0.0%	0	0.0%	0	0.0%	0	0.0%	0	0.0%	0	0.0%	0	0.0%
2234	Vedeseta	0	0.0%	0	0.0%	0	0.0%	0	0.0%	0	0.0%	0	0.0%	0	0.0%	0	0.0%
2235	Vercurago	0	0.0%	0	0.0%	0	0.0%	0	0.0%	0	0.0%	0	0.0%	0	0.0%	0	0.0%
2236	Verdellino	0	0.0%	0	0.0%	37	1.0%	0	0.0%	0	0.0%	0	0.0%	31	2.0%	86	3.0%
2237	Verdello	0	0.0%	0	0.0%	0	0.0%	0	0.0%	0	0.0%	0	0.0%	71	4.6%	86	3.0%
2238	Vertova	0	0.0%	0	0.0%	0	0.0%	0	0.0%	0	0.0%	0	0.0%	0	0.0%	0	0.0%
2239	Viadanica	0	0.0%	0	0.0%	0	0.0%	0	0.0%	0	0.0%	0	0.0%	0	0.0%	0	0.0%
2240	Vigano San Martino	0	0.0%	0	0.0%	0	0.0%	7	0.4%	0	0.0%	0	0.0%	0	0.0%	0	0.0%
2241	Vigolo	0	0.0%	0	0.0%	0	0.0%	0	0.0%	0	0.0%	0	0.0%	0	0.0%	0	0.0%
2242	Villa d' Adda	0	0.0%	0	0.0%	0	0.0%	12	0.5%	0	0.0%	0	0.0%	0	0.0%	17	0.5%
2243	Villa d' Almè	444	21.9%	0	0.0%	37	1.0%	0	0.0%	0	0.0%	36	1.4%	0	0.0%	164	8.0%
2245	Villa d' Ogna	0	0.0%	0	0.0%	0	0.0%	0	0.0%	0	0.0%	0	0.0%	0	0.0%	0	0.0%

Allegato B8

Origini del traffico dai comuni della provincia di Bergamo

SEZIONE		24		25		26		27		28		29		30		31		32		33		34		35		36		Totale			
ORIGINE: comuni della provincia di Bergamo		Via Pontesecco		via Corridoni		via Correnti		via Bersaglieri		via B. Palazzo		via Lunga		via Orio		via Zanica		via Autostrada		via Stezzano		via Grumello		Trevico		via Bergamo SS342					
2244	Villa di Serio	0	0.0%	51	2.7%	371	9.8%	144	5.8%	60	3.2%	0	0.0%	0	0.0%	0	0.0%	0	0.0%	0	0.0%	0	0.0%	0	0.0%	0	0.0%	0	0.0%	626	2.3%
2246	Villongo	0	0.0%	0	0.0%	0	0.0%	0	0.0%	0	0.0%	0	0.0%	0	0.0%	0	0.0%	63	5.0%	0	0.0%	0	0.0%	0	0.0%	0	0.0%	0	0.0%	63	0.2%
2247	Vilminore di Scalve	0	0.0%	0	0.0%	0	0.0%	0	0.0%	0	0.0%	0	0.0%	0	0.0%	0	0.0%	0	0.0%	0	0.0%	0	0.0%	0	0.0%	0	0.0%	0	0.0%	0	0.0%
2248	Zandobbio	0	0.0%	0	0.0%	0	0.0%	0	0.0%	0	0.0%	0	0.0%	0	0.0%	0	0.0%	0	0.0%	0	0.0%	0	0.0%	0	0.0%	0	0.0%	0	0.0%	0	0.0%
2249	Zanica	0	0.0%	13	0.7%	0	0.0%	0	0.0%	7	0.4%	0	0.0%	131	12.5%	516	25.0%	0	0.0%	122	7.9%	0	0.0%	0	0.0%	0	0.0%	34	1.1%	823	3.0%
2250	Zogno	0	0.0%	0	0.0%	37	1.0%	0	0.0%	0	0.0%	0	0.0%	0	0.0%	0	0.0%	0	0.0%	0	0.0%	0	0.0%	0	0.0%	0	0.0%	0	0.0%	37	0.1%
Totale		2025	100%	1845	100%	3785	100%	2501	100%	1850	100%	2633	100%	1045	100%	2065	100%	1263	100%	1539	100%	2854	100%	1223	100%	3132	100%	27759	100%		

Allegato B9

Origini del traffico dalle zone extra provincia di Bergamo

SEZIONE		24	25	26	27	28	29	30	31	32	33	34	35	36	Totale		
ORIGINE: zona extra provincia di Bergamo		via Pontesecco	via Corridoni	via Correnti	via Bersaglieri	via B. Palazzo	via Lunga	via Orto	via Zanica	via Autostrada	via Stezzano	via Grumello	Treviolo	via Bergamo SS342			
3111	Brescia	0	0.0%	0	0.0%	37	33.3%	0	0.0%	7	16.7%	24	33.3%	0	0.0%	574	8.6%
3112	Brescia Provincia	0	0.0%	0	0.0%	0	0.0%	0	0.0%	15	33.3%	24	33.3%	12	33.3%	70	100.0%
3121	Como	0	0.0%	0	0.0%	0	0.0%	0	0.0%	0	0.0%	0	0.0%	0	0.0%	0	0.0%
3122	Como Provincia	0	0.0%	0	0.0%	0	0.0%	0	0.0%	0	0.0%	0	0.0%	0	0.0%	126	2.1%
3131	Cremona	0	0.0%	0	0.0%	0	0.0%	0	0.0%	0	0.0%	0	0.0%	0	0.0%	126	2.1%
3132	Cremona Provincia	0	0.0%	0	0.0%	0	0.0%	0	0.0%	0	0.0%	0	0.0%	0	0.0%	10	11.1%
3141	Mantova	0	0.0%	0	0.0%	0	0.0%	0	0.0%	0	0.0%	0	0.0%	0	0.0%	41	44.4%
3142	Mantova Provincia	0	0.0%	0	0.0%	0	0.0%	0	0.0%	0	0.0%	0	0.0%	0	0.0%	63	1.0%
3151	Milano	0	0.0%	#	####	37	33.3%	0	0.0%	0	0.0%	0	0.0%	0	0.0%	0	0.0%
3152	Milano Provincia	0	0.0%	#	####	0	0.0%	0	0.0%	0	0.0%	12	33.3%	0	0.0%	1011	16.7%
3161	Pavia	0	0.0%	0	0.0%	0	0.0%	0	0.0%	0	0.0%	0	0.0%	0	0.0%	20	22.2%
3162	Provincia	0	0.0%	0	0.0%	0	0.0%	0	0.0%	0	0.0%	21	25.0%	0	0.0%	21	25.0%
3171	Sondrio	0	0.0%	0	0.0%	0	0.0%	0	0.0%	0	0.0%	0	0.0%	0	0.0%	43	50.0%
3172	Sondrio Provincia	0	0.0%	0	0.0%	0	0.0%	0	0.0%	12	16.7%	0	0.0%	0	0.0%	0	0.0%
3181	Varese	0	0.0%	0	0.0%	0	0.0%	0	0.0%	0	0.0%	0	0.0%	0	0.0%	21	25.0%
3182	Varese Provincia	0	0.0%	0	0.0%	0	0.0%	0	0.0%	0	0.0%	0	0.0%	0	0.0%	0	0.0%
3191	Monza	0	0.0%	0	0.0%	0	0.0%	0	0.0%	0	0.0%	0	0.0%	0	0.0%	63	1.0%
3192	Monza Brianza Provincia	0	0.0%	0	0.0%	0	0.0%	0	0.0%	0	0.0%	0	0.0%	0	0.0%	0	0.0%
3193	Lecco	0	0.0%	0	0.0%	0	0.0%	0	0.0%	0	0.0%	0	0.0%	0	0.0%	10	11.1%
3194	Lodi	0	0.0%	0	0.0%	0	0.0%	0	0.0%	0	0.0%	0	0.0%	0	0.0%	0	0.0%
3211	Bologna	0	0.0%	0	0.0%	0	0.0%	0	0.0%	0	0.0%	0	0.0%	0	0.0%	0	0.0%
3212	Ferrara	0	0.0%	0	0.0%	0	0.0%	0	0.0%	0	0.0%	0	0.0%	0	0.0%	0	0.0%
3213	Forli	0	0.0%	0	0.0%	0	0.0%	0	0.0%	0	0.0%	0	0.0%	0	0.0%	0	0.0%
3214	Modena	0	0.0%	0	0.0%	0	0.0%	0	0.0%	0	0.0%	0	0.0%	0	0.0%	0	0.0%
3215	Parma	0	0.0%	0	0.0%	0	0.0%	0	0.0%	0	0.0%	0	0.0%	0	0.0%	0	0.0%
3216	Piacenza	0	0.0%	0	0.0%	0	0.0%	0	0.0%	0	0.0%	0	0.0%	0	0.0%	0	0.0%
3217	Ravenna	0	0.0%	0	0.0%	0	0.0%	0	0.0%	0	0.0%	0	0.0%	0	0.0%	0	0.0%
3218	Reggio Emilia	0	0.0%	0	0.0%	0	0.0%	0	0.0%	0	0.0%	0	0.0%	0	0.0%	0	0.0%
3219	Sassuolo	0	0.0%	0	0.0%	0	0.0%	0	0.0%	0	0.0%	0	0.0%	0	0.0%	63	1.0%
3221	Belluno	0	0.0%	0	0.0%	0	0.0%	0	0.0%	0	0.0%	0	0.0%	0	0.0%	63	1.0%
3222	Padova	0	0.0%	0	0.0%	0	0.0%	0	0.0%	0	0.0%	0	0.0%	0	0.0%	10	11.1%
3223	Rovigo	0	0.0%	0	0.0%	0	0.0%	0	0.0%	0	0.0%	0	0.0%	0	0.0%	0	0.0%
3224	Treviso	0	0.0%	0	0.0%	0	0.0%	0	0.0%	0	0.0%	0	0.0%	0	0.0%	63	1.0%

Allegato B9

Origini del traffico dalle zone extra provincia di Bergamo

SEZIONE		24	25	26	27	28	29	30	31	32	33	34	35	36	Totale														
ORIGINE: zona extra provincia di Bergamo		via Pontesecco	via Corridoni	via Correnti	via Bersaglieri	via B. Palazzo	via Lunga	via Orto	via Zanica	via Autostrada	via Stezzano	via Grumello	Treviolo	via Bergamo SS342															
3225	Verona	0	0.0%	0	0.0%	0	0.0%	7	16.7%	0	0.0%	12	33.3%	0	0.0%	63	1.0%	0	0.0%	0	0.0%	0	0.0%	0	0.0%	0	0.0%	83	1.2%
3226	Venezia	0	0.0%	0	0.0%	0	0.0%	0	0.0%	0	0.0%	0	0.0%	0	0.0%	0	0.0%	0	0.0%	0	0.0%	0	0.0%	0	0.0%	0	0.0%	0	0.0%
3227	Vicenza	0	0.0%	0	0.0%	0	0.0%	0	0.0%	0	0.0%	0	0.0%	0	0.0%	0	0.0%	0	0.0%	0	0.0%	0	0.0%	0	0.0%	0	0.0%	0	0.0%
3228	Castel d'Azzano	0	0.0%	0	0.0%	0	0.0%	0	0.0%	0	0.0%	0	0.0%	0	0.0%	63	1.0%	0	0.0%	0	0.0%	0	0.0%	0	0.0%	0	0.0%	63	0.9%
3229	Peschiera del Garda	0	0.0%	0	0.0%	0	0.0%	0	0.0%	0	0.0%	0	0.0%	0	0.0%	0	0.0%	0	0.0%	0	0.0%	0	0.0%	0	0.0%	0	0.0%	0	0.0%
3227	Vicenza	0	0.0%	0	0.0%	0	0.0%	0	0.0%	0	0.0%	0	0.0%	0	0.0%	0	0.0%	0	0.0%	0	0.0%	0	0.0%	0	0.0%	0	0.0%	0	0.0%
3231	Bolzano	0	0.0%	0	0.0%	0	0.0%	0	0.0%	0	0.0%	0	0.0%	0	0.0%	0	0.0%	0	0.0%	0	0.0%	0	0.0%	0	0.0%	0	0.0%	0	0.0%
3232	Trento	0	0.0%	0	0.0%	37	33.3%	0	0.0%	0	0.0%	0	0.0%	0	0.0%	63	1.0%	0	0.0%	0	0.0%	0	0.0%	0	0.0%	0	0.0%	100	1.5%
3241	Gorizia	0	0.0%	0	0.0%	0	0.0%	0	0.0%	0	0.0%	0	0.0%	0	0.0%	0	0.0%	0	0.0%	0	0.0%	0	0.0%	0	0.0%	0	0.0%	0	0.0%
3242	Pordenone	0	0.0%	0	0.0%	0	0.0%	0	0.0%	0	0.0%	0	0.0%	0	0.0%	0	0.0%	0	0.0%	0	0.0%	0	0.0%	0	0.0%	0	0.0%	0	0.0%
3243	Trieste	0	0.0%	0	0.0%	0	0.0%	0	0.0%	0	0.0%	0	0.0%	0	0.0%	0	0.0%	0	0.0%	0	0.0%	0	0.0%	0	0.0%	0	0.0%	0	0.0%
3244	Udine	0	0.0%	0	0.0%	0	0.0%	0	0.0%	0	0.0%	0	0.0%	0	0.0%	0	0.0%	0	0.0%	0	0.0%	0	0.0%	0	0.0%	0	0.0%	0	0.0%
3251	Alessandria	0	0.0%	0	0.0%	0	0.0%	0	0.0%	0	0.0%	0	0.0%	0	0.0%	0	0.0%	0	0.0%	0	0.0%	0	0.0%	0	0.0%	0	0.0%	0	0.0%
3252	Asti	0	0.0%	0	0.0%	0	0.0%	0	0.0%	0	0.0%	0	0.0%	0	0.0%	0	0.0%	0	0.0%	0	0.0%	0	0.0%	0	0.0%	0	0.0%	0	0.0%
3253	Cuneo	0	0.0%	0	0.0%	0	0.0%	0	0.0%	0	0.0%	0	0.0%	0	0.0%	0	0.0%	0	0.0%	0	0.0%	0	0.0%	0	0.0%	0	0.0%	0	0.0%
3254	Novara	0	0.0%	0	0.0%	0	0.0%	0	0.0%	0	0.0%	0	0.0%	0	0.0%	0	0.0%	0	0.0%	0	0.0%	0	0.0%	0	0.0%	0	0.0%	0	0.0%
3255	Vercelli	0	0.0%	0	0.0%	0	0.0%	0	0.0%	0	0.0%	0	0.0%	0	0.0%	0	0.0%	0	0.0%	0	0.0%	0	0.0%	0	0.0%	0	0.0%	0	0.0%
3256	Torino	0	0.0%	0	0.0%	0	0.0%	0	0.0%	0	0.0%	0	0.0%	0	0.0%	63	1.0%	0	0.0%	0	0.0%	0	0.0%	0	0.0%	0	0.0%	63	0.9%
3257	Biella	0	0.0%	0	0.0%	0	0.0%	0	0.0%	0	0.0%	0	0.0%	0	0.0%	63	1.0%	0	0.0%	0	0.0%	0	0.0%	0	0.0%	0	0.0%	63	0.9%
3258	Ivrea	0	0.0%	0	0.0%	0	0.0%	0	0.0%	0	0.0%	0	0.0%	0	0.0%	63	1.0%	0	0.0%	0	0.0%	0	0.0%	0	0.0%	0	0.0%	63	0.9%
3259	Tortona	0	0.0%	0	0.0%	0	0.0%	0	0.0%	0	0.0%	0	0.0%	0	0.0%	63	1.0%	0	0.0%	0	0.0%	0	0.0%	0	0.0%	0	0.0%	63	0.9%
3261	Aosta	0	0.0%	0	0.0%	0	0.0%	0	0.0%	0	0.0%	0	0.0%	0	0.0%	0	0.0%	0	0.0%	0	0.0%	0	0.0%	0	0.0%	0	0.0%	0	0.0%
3271	Genova	0	0.0%	0	0.0%	0	0.0%	0	0.0%	0	0.0%	0	0.0%	0	0.0%	0	0.0%	0	0.0%	0	0.0%	0	0.0%	0	0.0%	0	0.0%	0	0.0%
3272	Imperia	0	0.0%	0	0.0%	0	0.0%	0	0.0%	0	0.0%	0	0.0%	0	0.0%	0	0.0%	0	0.0%	0	0.0%	0	0.0%	0	0.0%	0	0.0%	0	0.0%
3273	La Spezia	0	0.0%	0	0.0%	0	0.0%	0	0.0%	12	16.7%	0	0.0%	0	0.0%	0	0.0%	0	0.0%	0	0.0%	0	0.0%	0	0.0%	0	0.0%	12	0.2%
3274	Savona	0	0.0%	0	0.0%	0	0.0%	0	0.0%	0	0.0%	0	0.0%	0	0.0%	0	0.0%	0	0.0%	0	0.0%	0	0.0%	0	0.0%	0	0.0%	0	0.0%
3301	Toscana	0	0.0%	0	0.0%	0	0.0%	0	0.0%	0	0.0%	0	0.0%	0	0.0%	0	0.0%	0	0.0%	0	0.0%	0	0.0%	0	0.0%	0	0.0%	0	0.0%
3302	Marche	0	0.0%	0	0.0%	0	0.0%	0	0.0%	0	0.0%	0	0.0%	0	0.0%	0	0.0%	0	0.0%	0	0.0%	0	0.0%	0	0.0%	0	0.0%	0	0.0%
3303	Umbria	0	0.0%	0	0.0%	0	0.0%	0	0.0%	0	0.0%	0	0.0%	0	0.0%	0	0.0%	0	0.0%	0	0.0%	0	0.0%	0	0.0%	0	0.0%	0	0.0%
3304	Lazio	0	0.0%	#	####	0	0.0%	0	0.0%	0	0.0%	0	0.0%	0	0.0%	0	0.0%	0	0.0%	0	0.0%	0	0.0%	0	0.0%	0	0.0%	13	0.2%
3305	Abruzzo	0	0.0%	0	0.0%	0	0.0%	0	0.0%	0	0.0%	0	0.0%	0	0.0%	0	0.0%	0	0.0%	0	0.0%	0	0.0%	0	0.0%	0	0.0%	0	0.0%
3306	Molise	0	0.0%	0	0.0%	0	0.0%	0	0.0%	0	0.0%	0	0.0%	0	0.0%	0	0.0%	0	0.0%	0	0.0%	0	0.0%	0	0.0%	0	0.0%	0	0.0%
3307	Campania	0	0.0%	0	0.0%	0	0.0%	0	0.0%	0	0.0%	0	0.0%	0	0.0%	0	0.0%	0	0.0%	0	0.0%	0	0.0%	0	0.0%	0	0.0%	0	0.0%
3308	Puglia	0	0.0%	0	0.0%	0	0.0%	0	0.0%	0	0.0%	0	0.0%	0	0.0%	0	0.0%	0	0.0%	0	0.0%	0	0.0%	0	0.0%	0	0.0%	0	0.0%
3309	Basilicata	0	0.0%	0	0.0%	0	0.0%	0	0.0%	0	0.0%	0	0.0%	0	0.0%	0	0.0%	0	0.0%	0	0.0%	0	0.0%	0	0.0%	0	0.0%	0	0.0%
3310	Calabria	0	0.0%	0	0.0%	0	0.0%	0	0.0%	0	0.0%	0	0.0%	0	0.0%	0	0.0%	0	0.0%	0	0.0%	0	0.0%	0	0.0%	0	0.0%	0	0.0%
3311	Sicilia	0	0.0%	0	0.0%	0	0.0%	0	0.0%	0	0.0%	0	0.0%	0	0.0%	63	1.0%	0	0.0%	0	0.0%	0	0.0%	0	0.0%	0	0.0%	63	0.9%
3312	Sardegna	0	0.0%	0	0.0%	0	0.0%	0	0.0%	0	0.0%	0	0.0%	0	0.0%	0	0.0%	0	0.0%	0	0.0%	0	0.0%	0	0.0%	0	0.0%	0	0.0%

Allegato B9

Origini del traffico dalle zone extra provincia di Bergamo

SEZIONE		24	25	26	27	28	29	30	31	32	33	34	35	36	Totale												
ORIGINE: zona extra provincia di Bergamo		via Pontesecco	via Corridoni	via Correnti	via Bersaglieri	via B. Palazzo	via Lunga	via Orto	via Zanica	via Autostrada	via Stezzano	via Grumello	Treviolo	via Bergamo SS342													
4001	Albania	0	0.0%	0	0.0%	0	0.0%	0	0.0%	0	0.0%	0	0.0%	0	0.0%	0	0.0%										
4002	Austria	0	0.0%	0	0.0%	0	0.0%	0	0.0%	0	0.0%	0	0.0%	0	0.0%	0	0.0%										
4003	Belgio	0	0.0%	0	0.0%	0	0.0%	0	0.0%	0	0.0%	0	0.0%	0	0.0%	0	0.0%										
4004	Bulgaria	0	0.0%	0	0.0%	0	0.0%	0	0.0%	0	0.0%	0	0.0%	0	0.0%	0	0.0%										
4005	Cecoslovacchia	0	0.0%	0	0.0%	0	0.0%	0	0.0%	0	0.0%	0	0.0%	0	0.0%	0	0.0%										
4006	Danimarca	0	0.0%	0	0.0%	0	0.0%	0	0.0%	0	0.0%	0	0.0%	0	0.0%	0	0.0%										
4007	Finlandia	0	0.0%	0	0.0%	0	0.0%	0	0.0%	0	0.0%	0	0.0%	0	0.0%	0	0.0%										
4008	Francia	0	0.0%	0	0.0%	0	0.0%	0	0.0%	0	0.0%	0	0.0%	0	0.0%	0	0.0%										
4009	Germania Est	0	0.0%	0	0.0%	0	0.0%	0	0.0%	0	0.0%	0	0.0%	0	0.0%	0	0.0%										
4010	Germania Ovest	0	0.0%	0	0.0%	0	0.0%	0	0.0%	0	0.0%	0	0.0%	0	0.0%	0	0.0%										
4011	Gran Bretagna	0	0.0%	0	0.0%	0	0.0%	0	0.0%	0	0.0%	0	0.0%	0	0.0%	0	0.0%										
4012	Grecia	0	0.0%	0	0.0%	0	0.0%	0	0.0%	0	0.0%	0	0.0%	0	0.0%	0	0.0%										
4013	Irlanda	0	0.0%	0	0.0%	0	0.0%	0	0.0%	0	0.0%	0	0.0%	0	0.0%	0	0.0%										
4014	Islanda	0	0.0%	0	0.0%	0	0.0%	0	0.0%	0	0.0%	0	0.0%	0	0.0%	0	0.0%										
4015	Iugoslavia	0	0.0%	0	0.0%	0	0.0%	0	0.0%	0	0.0%	0	0.0%	0	0.0%	0	0.0%										
4016	Norvegia	0	0.0%	0	0.0%	0	0.0%	0	0.0%	0	0.0%	0	0.0%	0	0.0%	0	0.0%										
4017	Olanda	0	0.0%	0	0.0%	0	0.0%	0	0.0%	0	0.0%	0	0.0%	0	0.0%	0	0.0%										
4018	Polonia	0	0.0%	0	0.0%	0	0.0%	0	0.0%	0	0.0%	0	0.0%	0	0.0%	0	0.0%										
4019	Portogallo	0	0.0%	0	0.0%	0	0.0%	0	0.0%	0	0.0%	0	0.0%	0	0.0%	0	0.0%										
4020	Romania	0	0.0%	0	0.0%	0	0.0%	0	0.0%	0	0.0%	0	0.0%	0	0.0%	0	0.0%										
4021	Spagna	0	0.0%	0	0.0%	0	0.0%	0	0.0%	0	0.0%	0	0.0%	0	0.0%	0	0.0%										
4022	Svezia	0	0.0%	0	0.0%	0	0.0%	0	0.0%	0	0.0%	0	0.0%	0	0.0%	0	0.0%										
4023	Svizzera	0	0.0%	0	0.0%	0	0.0%	0	0.0%	0	0.0%	0	0.0%	0	0.0%	0	0.0%										
4024	Ungheria	0	0.0%	0	0.0%	0	0.0%	0	0.0%	0	0.0%	0	0.0%	0	0.0%	0	0.0%										
4025	U.R.S.S.	0	0.0%	0	0.0%	0	0.0%	0	0.0%	0	0.0%	0	0.0%	0	0.0%	0	0.0%										
4026	Altri Paesi	0	0.0%	0	0.0%	0	0.0%	0	0.0%	0	0.0%	0	0.0%	0	0.0%	0	0.0%										
4027	Paesi Extra-Europei	0	0.0%	0	0.0%	0	0.0%	0	0.0%	0	0.0%	0	0.0%	0	0.0%	0	0.0%										
Totale		0	0%	# 100%	## 100%	0	0%	45	100%	72	100%	36	100%	70	100%	6065	100%	92	100%	86	100%	0	0%	51	100%	6665	100%

Allegato B10

Destinazioni del traffico verso le zone del comune di Bergamo

SEZIONE		24		25		26		27		28		29		30		31		32		33		34		35		36		Totale			
DESTINAZIONE: zone del comune di Bergamo		via Pontesecco		via Corridoni		via Correnti		via Bersaglieri		via B. Palazzo		via Lunga		via Orio		via Zanica		via Autostrada		via Stezzano		via Grumello		Treviolo		via Bergamo SS342					
0	Nessuna Risposta	0	-	0	-	0	-	0	-	0	-	0	-	0	-	0	-	0	-	0	-	0	-	0	-	0	-	0	-	0	0.0%
1	Centro Affari	277	15.9%	505	27.6%	148	6.1%	313	19.4%	134	11.2%	144	8.8%	24	2.7%	188	11.1%	379	16.7%	102	8.0%	172	7.1%	68	8.9%	236	10.8%	2690	12.2%		
2	Sant' Alessandro Alta	0	0.0%	51	2.8%	0	0.0%	24	1.5%	22	1.9%	12	0.7%	0	0.0%	0	0.0%	0	0.0%	0	0.0%	21	0.9%	0	0.0%	17	0.8%	147	0.7%		
3	Centro Nord	0	0.0%	0	0.0%	0	0.0%	0	0.0%	0	0.0%	0	0.0%	0	0.0%	0	0.0%	0	0.0%	10	0.8%	0	0.0%	0	0.0%	0	0.0%	10	0.0%		
4	Pignolo - Santo Spirito	55	3.2%	25	1.4%	0	0.0%	36	2.2%	0	0.0%	0	0.0%	0	0.0%	0	0.0%	126	5.6%	10	0.8%	21	0.9%	17	2.2%	34	1.5%	325	1.5%		
5	Verdi - B.Lupi	55	3.2%	101	5.5%	111	4.5%	24	1.5%	15	1.2%	0	0.0%	24	2.7%	23	1.4%	63	2.8%	10	0.8%	21	0.9%	17	2.2%	34	1.5%	500	2.3%		
6	Stazione Est	83	4.8%	101	5.5%	186	7.6%	36	2.2%	119	9.9%	168	10.3%	0	0.0%	258	15.3%	126	5.6%	20	1.6%	107	4.5%	0	0.0%	152	6.9%	1357	6.2%		
7	Stazione Ovest	0	0.0%	63	3.4%	0	0.0%	36	2.2%	15	1.2%	0	0.0%	12	1.3%	0	0.0%	0	0.0%	0	0.0%	64	2.7%	34	4.4%	67	3.1%	292	1.3%		
8	Piazza Pontida	55	3.2%	76	4.1%	74	3.0%	72	4.5%	67	5.6%	72	4.4%	0	0.0%	235	13.9%	126	5.6%	61	4.8%	129	5.4%	68	8.9%	236	10.8%	1271	5.8%		
9	San Leonardo	111	6.3%	126	6.9%	297	12.1%	96	6.0%	45	3.7%	36	2.2%	12	1.3%	0	0.0%	316	13.9%	143	11.2%	322	13.4%	102	13.3%	320	14.6%	1925	8.8%		
10	Città Alta	0	0.0%	25	1.4%	0	0.0%	12	0.7%	15	1.2%	36	2.2%	0	0.0%	0	0.0%	190	8.3%	0	0.0%	0	0.0%	0	0.0%	17	0.8%	295	1.3%		
11	Colli	0	0.0%	0	0.0%	0	0.0%	0	0.0%	0	0.0%	0	0.0%	0	0.0%	0	0.0%	0	0.0%	0	0.0%	0	0.0%	0	0.0%	17	0.8%	17	0.1%		
12	Valtesse	250	14.3%	0	0.0%	37	1.5%	12	0.7%	0	0.0%	0	0.0%	0	0.0%	0	0.0%	0	0.0%	0	0.0%	0	0.0%	0	0.0%	17	0.8%	316	1.4%		
13	Conca Fiorita	55	3.2%	13	0.7%	37	1.5%	12	0.7%	15	1.2%	12	0.7%	12	1.3%	23	1.4%	63	2.8%	20	1.6%	0	0.0%	17	2.2%	17	0.8%	297	1.4%		
14	Monterosso	55	3.2%	0	0.0%	37	1.5%	72	4.5%	0	0.0%	24	1.5%	0	0.0%	0	0.0%	63	2.8%	41	3.2%	0	0.0%	0	0.0%	17	0.8%	310	1.4%		
15	Santa Caterina	111	6.3%	51	2.8%	37	1.5%	84	5.2%	45	3.7%	60	3.7%	0	0.0%	47	2.8%	0	0.0%	20	1.6%	43	1.8%	0	0.0%	0	0.0%	498	2.3%		
16	Via Suardi	28	1.6%	240	13.1%	37	1.5%	96	6.0%	60	5.0%	48	2.9%	202	22.7%	211	12.5%	0	0.0%	61	4.8%	21	0.9%	17	2.2%	17	0.8%	1038	4.7%		
17	Quartiere Finardi - Via Bianzana	83	4.8%	38	2.1%	74	3.0%	72	4.5%	7	0.6%	48	2.9%	12	1.3%	23	1.4%	0	0.0%	0	0.0%	0	0.0%	0	0.0%	0	0.0%	358	1.6%		
18	Redona	0	0.0%	38	2.1%	297	12.1%	96	6.0%	37	3.1%	12	0.7%	24	2.7%	0	0.0%	0	0.0%	31	2.4%	0	0.0%	0	0.0%	34	1.5%	568	2.6%		
19	Borgo Palazzo	55	3.2%	101	5.5%	297	12.1%	120	7.5%	179	14.9%	168	10.3%	71	8.0%	94	5.6%	190	8.3%	51	4.0%	193	8.0%	51	6.7%	67	3.1%	1638	7.5%		
20	Viale Pirovano	55	3.2%	0	0.0%	74	3.0%	12	0.7%	67	5.6%	84	5.1%	0	0.0%	0	0.0%	0	0.0%	10	0.8%	21	0.9%	0	0.0%	17	0.8%	341	1.6%		
21	Celadina	0	0.0%	25	1.4%	0	0.0%	24	1.5%	112	9.3%	60	3.7%	95	10.7%	23	1.4%	0	0.0%	0	0.0%	21	0.9%	0	0.0%	34	1.5%	395	1.8%		
22	Campus Scolastico	0	0.0%	0	0.0%	74	3.0%	0	0.0%	7	0.6%	108	6.6%	0	0.0%	94	5.6%	0	0.0%	0	0.0%	21	0.9%	0	0.0%	0	0.0%	305	1.4%		
23	Malpensata	0	0.0%	13	0.7%	74	3.0%	72	4.5%	22	1.9%	72	4.4%	59	6.7%	0	0.0%	0	0.0%	31	2.4%	236	9.8%	17	2.2%	84	3.8%	681	3.1%		
24	Via Carnovali	0	0.0%	38	2.1%	74	3.0%	60	3.7%	30	2.5%	0	0.0%	83	9.3%	235	13.9%	190	8.3%	71	5.6%	0	0.0%	17	2.2%	84	3.8%	882	4.0%		
25	Boccaleone	0	0.0%	13	0.7%	37	1.5%	0	0.0%	67	5.6%	228	14.0%	12	1.3%	117	6.9%	0	0.0%	20	1.6%	21	0.9%	0	0.0%	34	1.5%	550	2.5%		
26	Campagnola	0	0.0%	0	0.0%	0	0.0%	12	0.7%	7	0.6%	36	2.2%	107	12.0%	0	0.0%	0	0.0%	10	0.8%	21	0.9%	0	0.0%	0	0.0%	194	0.9%		
27	San Tommaso	28	1.6%	13	0.7%	0	0.0%	36	2.2%	7	0.6%	12	0.7%	12	1.3%	0	0.0%	63	2.8%	31	2.4%	43	1.8%	17	2.2%	135	6.2%	396	1.8%		
28	San Bernardino Sud	0	0.0%	13	0.7%	37	1.5%	0	0.0%	15	1.2%	36	2.2%	59	6.7%	23	1.4%	63	2.8%	20	1.6%	43	1.8%	0	0.0%	17	0.8%	327	1.5%		
29	Villaggio Sposi	111	6.3%	25	1.4%	148	6.1%	36	2.2%	37	3.1%	60	3.7%	12	1.3%	70	4.2%	0	0.0%	82	6.4%	472	19.6%	187	24.4%	152	6.9%	1392	6.3%		
30	Colognola	0	0.0%	13	0.7%	0	0.0%	0	0.0%	7	0.6%	0	0.0%	0	0.0%	0	0.0%	126	5.6%	306	24.0%	86	3.6%	0	0.0%	0	0.0%	538	2.4%		
31	Grumello al Piano	0	0.0%	0	0.0%	0	0.0%	0	0.0%	7	0.6%	0	0.0%	0	0.0%	0	0.0%	0	0.0%	0	0.0%	0	0.0%	0	0.0%	17	0.8%	24	0.1%		
32	Santa Lucia	194	11.1%	38	2.1%	111	4.5%	60	3.7%	15	1.2%	12	0.7%	47	5.3%	0	0.0%	63	2.8%	31	2.4%	129	5.4%	51	6.7%	84	3.8%	836	3.8%		
33	Città Mercato	55	3.2%	63	3.4%	74	3.0%	48	3.0%	15	1.2%	36	2.2%	12	1.3%	0	0.0%	126	5.6%	31	2.4%	129	5.4%	68	8.9%	168	7.7%	826	3.8%		
34	Loreto	0	0.0%	25	1.4%	74	3.0%	36	2.2%	0	0.0%	0	0.0%	0	0.0%	0	0.0%	0	0.0%	20	1.6%	21	0.9%	17	2.2%	17	0.8%	211	1.0%		
35	Longuelo	28	1.6%	0	0.0%	0	0.0%	0	0.0%	7	0.6%	48	2.9%	0	0.0%	23	1.4%	0	0.0%	31	2.4%	21	0.9%	0	0.0%	51	2.3%	209	1.0%		
Totale		1748	100%	1832	100%	2449	100%	1611	100%	1201	100%	1635	100%	890	100%	1689	100%	2274	100%	1274	100%	2403	100%	764	100%	2189	100%	21960	100%		

Allegato B11

Destinazioni del traffico verso i comuni della provincia di Bergamo

SEZIONE		24	25	26	27	28	29	30	31	32	33	34	35	36	Totale														
DESTINAZIONI: comuni della provincia di Bergamo		via Pontesecco	via Corridoni	via Correnti	via Bersaglieri	via B.Palazzo	via Lunga	via Orio	via Zanica	via Autostrada	via Stezzano	via Grumello	Treviolo	via Bergamo SS342															
2001	Adrara San Martino	0	0.0%	0	0.0%	0	0.0%	0	0.0%	0	0.0%	0	0.0%	0	0.0%	0	0.0%												
2002	Adrara San Rocco	0	0.0%	0	0.0%	0	0.0%	0	0.0%	0	0.0%	0	0.0%	0	0.0%	0	0.0%												
2003	Albano Sant'Alessandro	0	0.0%	0	0.0%	0	0.0%	0	0.0%	0	0.0%	126	2.6%	10	2.9%	21	2.3%	0	0.0%	67	6.2%	225	1.5%						
2004	Albino	0	0.0%	0	0.0%	0	0.0%	36	3.7%	15	1.7%	12	1.0%	0	0.0%	0	0.0%	10	2.9%	21	2.3%	17	4.0%	0	0.0%	112	0.8%		
2005	Algua	0	0.0%	0	0.0%	0	0.0%	0	0.0%	0	0.0%	0	0.0%	0	0.0%	0	0.0%	0	0.0%	0	0.0%	0	0.0%	0	0.0%	0	0.0%		
2006	Almè	0	0.0%	0	0.0%	37	2.4%	48	4.9%	30	3.5%	24	2.1%	0	0.0%	47	10.5%	0	0.0%	0	0.0%	0	0.0%	0	0.0%	186	1.3%		
2007	Almenno San Bartolomeo	28	2.3%	13	2.0%	0	0.0%	0	0.0%	0	0.0%	0	0.0%	126	2.6%	0	0.0%	0	0.0%	0	0.0%	0	0.0%	0	0.0%	167	1.1%		
2008	Almenno San Salvatore	0	0.0%	0	0.0%	0	0.0%	12	1.2%	7	0.9%	0	0.0%	0	0.0%	0	0.0%	0	0.0%	0	0.0%	0	0.0%	0	0.0%	19	0.1%		
2009	Alzano Lombardo	0	0.0%	0	0.0%	0	0.0%	36	3.7%	149	17.4%	24	2.1%	24	11.8%	0	0.0%	41	11.4%	0	0.0%	0	0.0%	34	3.1%	307	2.1%		
2010	Ambivere	0	0.0%	0	0.0%	0	0.0%	0	0.0%	0	0.0%	0	0.0%	0	0.0%	0	0.0%	0	0.0%	0	0.0%	0	0.0%	0	0.0%	0	0.0%		
2011	Antegnate	0	0.0%	0	0.0%	0	0.0%	0	0.0%	0	0.0%	0	0.0%	0	0.0%	0	0.0%	0	0.0%	0	0.0%	0	0.0%	0	0.0%	0	0.0%		
2012	Arcene	0	0.0%	0	0.0%	0	0.0%	0	0.0%	0	0.0%	0	0.0%	0	0.0%	0	0.0%	0	0.0%	0	0.0%	0	0.0%	0	0.0%	0	0.0%		
2013	Ardesio	0	0.0%	0	0.0%	37	2.4%	0	0.0%	0	0.0%	0	0.0%	0	0.0%	0	0.0%	0	0.0%	0	0.0%	0	0.0%	0	0.0%	37	0.3%		
2014	Arzago d'Adda	0	0.0%	0	0.0%	0	0.0%	0	0.0%	0	0.0%	0	0.0%	0	0.0%	0	0.0%	0	0.0%	0	0.0%	0	0.0%	0	0.0%	0	0.0%		
2015	Averara	0	0.0%	0	0.0%	0	0.0%	0	0.0%	0	0.0%	0	0.0%	0	0.0%	0	0.0%	0	0.0%	0	0.0%	0	0.0%	0	0.0%	0	0.0%		
2016	Aviatico	0	0.0%	0	0.0%	0	0.0%	0	0.0%	0	0.0%	0	0.0%	0	0.0%	0	0.0%	0	0.0%	0	0.0%	0	0.0%	0	0.0%	0	0.0%		
2017	Azzano San Paolo	0	0.0%	0	0.0%	0	0.0%	24	2.5%	7	0.9%	0	0.0%	0	0.0%	0	0.0%	253	5.2%	82	22.9%	64	7.0%	17	4.0%	34	3.1%	481	3.3%
2018	Azzone	0	0.0%	0	0.0%	0	0.0%	0	0.0%	0	0.0%	0	0.0%	0	0.0%	0	0.0%	0	0.0%	0	0.0%	0	0.0%	0	0.0%	0	0.0%		
2019	Bagnatica	0	0.0%	13	2.0%	0	0.0%	0	0.0%	0	0.0%	0	0.0%	0	0.0%	0	0.0%	0	0.0%	17	4.0%	0	0.0%	0	0.0%	30	0.2%		
2020	Barbata	0	0.0%	0	0.0%	0	0.0%	0	0.0%	0	0.0%	0	0.0%	0	0.0%	0	0.0%	0	0.0%	0	0.0%	0	0.0%	0	0.0%	0	0.0%		
2021	Bariano	0	0.0%	0	0.0%	0	0.0%	0	0.0%	0	0.0%	0	0.0%	0	0.0%	0	0.0%	0	0.0%	0	0.0%	0	0.0%	0	0.0%	0	0.0%		
2022	Barzana	0	0.0%	0	0.0%	0	0.0%	0	0.0%	0	0.0%	0	0.0%	0	0.0%	0	0.0%	0	0.0%	0	0.0%	0	0.0%	0	0.0%	0	0.0%		
2023	Bedulita	0	0.0%	0	0.0%	0	0.0%	0	0.0%	0	0.0%	0	0.0%	0	0.0%	0	0.0%	0	0.0%	0	0.0%	0	0.0%	0	0.0%	0	0.0%		
2024	Berbenno	0	0.0%	0	0.0%	0	0.0%	0	0.0%	0	0.0%	0	0.0%	0	0.0%	0	0.0%	0	0.0%	0	0.0%	0	0.0%	0	0.0%	0	0.0%		
2026	Berzo San Fermo	0	0.0%	0	0.0%	0	0.0%	0	0.0%	0	0.0%	0	0.0%	0	0.0%	0	0.0%	0	0.0%	0	0.0%	0	0.0%	0	0.0%	0	0.0%		
2027	Bianzano	0	0.0%	0	0.0%	0	0.0%	0	0.0%	0	0.0%	0	0.0%	0	0.0%	0	0.0%	0	0.0%	0	0.0%	0	0.0%	0	0.0%	0	0.0%		
2028	Blello	0	0.0%	0	0.0%	0	0.0%	0	0.0%	0	0.0%	0	0.0%	0	0.0%	0	0.0%	0	0.0%	0	0.0%	0	0.0%	0	0.0%	0	0.0%		
2029	Bolgare	0	0.0%	0	0.0%	0	0.0%	0	0.0%	0	0.0%	0	0.0%	0	0.0%	0	0.0%	0	0.0%	0	0.0%	0	0.0%	0	0.0%	0	0.0%		
2030	Boltiere	0	0.0%	0	0.0%	0	0.0%	0	0.0%	0	0.0%	0	0.0%	0	0.0%	0	0.0%	0	0.0%	0	0.0%	0	0.0%	0	0.0%	0	0.0%		
2031	Bonate Sopra	0	0.0%	0	0.0%	0	0.0%	0	0.0%	0	0.0%	0	0.0%	0	0.0%	0	0.0%	0	0.0%	0	0.0%	0	0.0%	0	0.0%	0	0.0%		
2032	Bonate Sotto	0	0.0%	0	0.0%	0	0.0%	0	0.0%	0	0.0%	0	0.0%	0	0.0%	0	0.0%	0	0.0%	0	0.0%	0	0.0%	0	0.0%	0	0.0%		
2033	Borgo di Terzo	0	0.0%	0	0.0%	0	0.0%	0	0.0%	0	0.0%	0	0.0%	0	0.0%	0	0.0%	0	0.0%	0	0.0%	0	0.0%	0	0.0%	0	0.0%		
2034	Bossico	0	0.0%	0	0.0%	0	0.0%	0	0.0%	0	0.0%	0	0.0%	0	0.0%	0	0.0%	0	0.0%	0	0.0%	0	0.0%	0	0.0%	0	0.0%		
2035	Bottanuco	0	0.0%	0	0.0%	0	0.0%	0	0.0%	0	0.0%	0	0.0%	0	0.0%	0	0.0%	0	0.0%	0	0.0%	0	0.0%	0	0.0%	0	0.0%		
2036	Bracca	0	0.0%	0	0.0%	0	0.0%	0	0.0%	0	0.0%	0	0.0%	0	0.0%	0	0.0%	0	0.0%	0	0.0%	0	0.0%	0	0.0%	0	0.0%		
2037	Branzi	0	0.0%	0	0.0%	0	0.0%	0	0.0%	0	0.0%	0	0.0%	0	0.0%	0	0.0%	0	0.0%	0	0.0%	0	0.0%	0	0.0%	0	0.0%		
2038	Brembate	0	0.0%	0	0.0%	74	4.8%	0	0.0%	0	0.0%	0	0.0%	0	0.0%	0	0.0%	0	0.0%	0	0.0%	0	0.0%	0	0.0%	74	0.5%		
2039	Brembate	0	0.0%	0	0.0%	0	0.0%	0	0.0%	0	0.0%	0	0.0%	0	0.0%	0	0.0%	0	0.0%	0	0.0%	0	0.0%	0	0.0%	0	0.0%		
2041	Brignano Gera d'Adda	0	0.0%	0	0.0%	0	0.0%	0	0.0%	0	0.0%	0	0.0%	0	0.0%	0	0.0%	0	0.0%	0	0.0%	0	0.0%	0	0.0%	0	0.0%		

Allegato B11

Destinazioni del traffico verso i comuni della provincia di Bergamo

SEZIONE		24	25	26	27	28	29	30	31	32	33	34	35	36	Totale		
DESTINAZIONI: comuni della provincia di Bergamo		via Pontesecco	via Corridoni	via Correnti	via Bersaglieri	via B.Palazzo	via Lunga	via Orto	via Zanica	via Autostrada	via Stezzano	via Grumello	Treviolo	via Bergamo SS342			
2042	Brumano	0	0.0%	0	0.0%	0	0.0%	0	0.0%	0	0.0%	0	0.0%	0	0.0%	0	0.0%
2043	Brusaporto	0	0.0%	0	0.0%	0	0.0%	0	0.0%	12	1.0%	12	5.9%	23	5.3%	63	1.3%
2044	Calcinate	0	0.0%	0	0.0%	0	0.0%	0	0.0%	0	0.0%	0	0.0%	0	0.0%	21	2.3%
2045	Calcio	0	0.0%	0	0.0%	0	0.0%	0	0.0%	0	0.0%	0	0.0%	0	0.0%	17	4.0%
2046	Calolziocorte	0	0.0%	0	0.0%	0	0.0%	0	0.0%	0	0.0%	0	0.0%	0	0.0%	17	1.5%
2047	Calusco d' Adda	0	0.0%	0	0.0%	0	0.0%	15	1.7%	0	0.0%	0	0.0%	0	0.0%	17	1.5%
2048	Calvenzano	0	0.0%	0	0.0%	0	0.0%	0	0.0%	0	0.0%	0	0.0%	0	0.0%	0	0.0%
2049	Camerata Cornello	0	0.0%	0	0.0%	0	0.0%	0	0.0%	0	0.0%	0	0.0%	0	0.0%	0	0.0%
2050	Canonica d' Adda	0	0.0%	0	0.0%	0	0.0%	0	0.0%	0	0.0%	0	0.0%	0	0.0%	0	0.0%
2051	Capizzone	0	0.0%	0	0.0%	0	0.0%	0	0.0%	0	0.0%	0	0.0%	0	0.0%	0	0.0%
2052	Capriate San Gervasio	0	0.0%	0	0.0%	37	2.4%	0	0.0%	0	0.0%	0	0.0%	0	0.0%	0	0.0%
2053	Caprino Bergamasco	0	0.0%	0	0.0%	0	0.0%	0	0.0%	0	0.0%	0	0.0%	0	0.0%	0	0.0%
2054	Caravaggio	0	0.0%	0	0.0%	0	0.0%	0	0.0%	0	0.0%	0	0.0%	0	0.0%	0	0.0%
2055	Carenno	0	0.0%	0	0.0%	0	0.0%	0	0.0%	0	0.0%	0	0.0%	0	0.0%	0	0.0%
2056	Carobbio degli Angeli	0	0.0%	0	0.0%	0	0.0%	0	0.0%	0	0.0%	0	0.0%	0	0.0%	17	1.5%
2057	Carona	0	0.0%	0	0.0%	0	0.0%	0	0.0%	0	0.0%	0	0.0%	0	0.0%	0	0.0%
2058	Carvico	0	0.0%	0	0.0%	0	0.0%	7	0.9%	0	0.0%	0	0.0%	0	0.0%	0	0.0%
2059	Casazza	0	0.0%	0	0.0%	0	0.0%	0	0.0%	0	0.0%	0	0.0%	0	0.0%	0	0.0%
2060	Casirate d' Adda	0	0.0%	0	0.0%	0	0.0%	0	0.0%	0	0.0%	0	0.0%	0	0.0%	0	0.0%
2061	Casnigo	0	0.0%	0	0.0%	0	0.0%	0	0.0%	0	0.0%	0	0.0%	0	0.0%	0	0.0%
2062	Cassiglio	0	0.0%	0	0.0%	0	0.0%	0	0.0%	0	0.0%	0	0.0%	0	0.0%	0	0.0%
2064	Castel Rozzone	0	0.0%	0	0.0%	0	0.0%	0	0.0%	0	0.0%	0	0.0%	0	0.0%	0	0.0%
2063	Castelli Calepio	0	0.0%	0	0.0%	0	0.0%	0	0.0%	0	0.0%	0	0.0%	0	0.0%	0	0.0%
2065	Castione della Presolana	0	0.0%	0	0.0%	0	0.0%	0	0.0%	0	0.0%	0	0.0%	0	0.0%	0	0.0%
2066	Castro	0	0.0%	0	0.0%	0	0.0%	0	0.0%	0	0.0%	0	0.0%	0	0.0%	0	0.0%
2067	Cavernago	0	0.0%	0	0.0%	0	0.0%	0	0.0%	0	0.0%	0	0.0%	0	0.0%	21	2.3%
2068	Cazzano Sant' Andrea	0	0.0%	0	0.0%	0	0.0%	0	0.0%	0	0.0%	0	0.0%	0	0.0%	0	0.0%
2069	Cenate Sopra	0	0.0%	0	0.0%	0	0.0%	0	0.0%	0	0.0%	0	0.0%	0	0.0%	0	0.0%
2070	Cenate Sotto	0	0.0%	0	0.0%	0	0.0%	0	0.0%	0	0.0%	0	0.0%	0	0.0%	0	0.0%
2071	Cene	0	0.0%	0	0.0%	0	0.0%	0	0.0%	0	0.0%	0	0.0%	0	0.0%	0	0.0%
2072	Cerete	0	0.0%	0	0.0%	0	0.0%	0	0.0%	0	0.0%	0	0.0%	0	0.0%	0	0.0%
2073	Chignolo d' Isola	0	0.0%	0	0.0%	0	0.0%	0	0.0%	0	0.0%	0	0.0%	0	0.0%	0	0.0%
2074	Chiuduno	0	0.0%	0	0.0%	0	0.0%	0	0.0%	0	0.0%	0	0.0%	0	0.0%	21	2.3%
2075	Cisano Bergamasco	0	0.0%	13	2.0%	0	0.0%	0	0.0%	12	1.0%	0	0.0%	0	0.0%	0	0.0%
2076	Ciserano	0	0.0%	0	0.0%	0	0.0%	0	0.0%	0	0.0%	0	0.0%	0	0.0%	0	0.0%
2077	Cividate al Piano	0	0.0%	0	0.0%	0	0.0%	0	0.0%	0	0.0%	0	0.0%	0	0.0%	0	0.0%
2078	Clusone	0	0.0%	0	0.0%	0	0.0%	0	0.0%	12	1.0%	0	0.0%	23	5.3%	63	1.3%
2079	Colere	0	0.0%	0	0.0%	0	0.0%	0	0.0%	0	0.0%	0	0.0%	0	0.0%	0	0.0%
2080	Cologno al Serio	0	0.0%	0	0.0%	0	0.0%	7	0.9%	0	0.0%	0	0.0%	0	0.0%	0	0.0%
2081	Colzate	0	0.0%	0	0.0%	0	0.0%	0	0.0%	0	0.0%	0	0.0%	0	0.0%	0	0.0%

Allegato B11

Destinazioni del traffico verso i comuni della provincia di Bergamo

SEZIONE		24	25	26	27	28	29	30	31	32	33	34	35	36	Totale																								
DESTINAZIONI: comuni della provincia di Bergamo		via Pontesecco	via Corridoni	via Correnti	via Bersaglieri	via B.Palazzo	via Lunga	via Orto	via Zanica	via Autostrada	via Stezzano	via Grumello	Treviolo	via Bergamo SS342																									
2082	Comun Nuovo	0	0.0%	0	0.0%	0	0.0%	0	0.0%	12	1.0%	0	0.0%	23	5.3%	0	0.0%	0	0.0%	0	0.0%	0	0.0%	0	0.0%	0	0.0%	0	0.0%	0	0.0%	0	0.0%	0	0.0%	35	0.2%		
2083	Corna Imagna	0	0.0%	0	0.0%	0	0.0%	0	0.0%	0	0.0%	0	0.0%	0	0.0%	0	0.0%	0	0.0%	0	0.0%	0	0.0%	0	0.0%	0	0.0%	0	0.0%	0	0.0%	0	0.0%	0	0.0%	0	0.0%	0	0.0%
2084	Cornalba	0	0.0%	0	0.0%	0	0.0%	0	0.0%	0	0.0%	0	0.0%	0	0.0%	0	0.0%	0	0.0%	0	0.0%	0	0.0%	0	0.0%	0	0.0%	0	0.0%	0	0.0%	0	0.0%	0	0.0%	0	0.0%	0	0.0%
2085	Cortenova	0	0.0%	0	0.0%	0	0.0%	0	0.0%	0	0.0%	0	0.0%	0	0.0%	0	0.0%	0	0.0%	0	0.0%	0	0.0%	0	0.0%	0	0.0%	0	0.0%	0	0.0%	0	0.0%	0	0.0%	0	0.0%	0	0.0%
2086	Costa di Mezzate	0	0.0%	0	0.0%	0	0.0%	0	0.0%	0	0.0%	0	0.0%	0	0.0%	0	0.0%	0	0.0%	0	0.0%	0	0.0%	0	0.0%	0	0.0%	0	0.0%	0	0.0%	0	0.0%	0	0.0%	0	0.0%	0	0.0%
2087	Costa di Serina	0	0.0%	0	0.0%	0	0.0%	0	0.0%	0	0.0%	0	0.0%	0	0.0%	0	0.0%	0	0.0%	0	0.0%	0	0.0%	0	0.0%	0	0.0%	0	0.0%	0	0.0%	0	0.0%	0	0.0%	0	0.0%	0	0.0%
2088	Costa Valle Imagna	0	0.0%	0	0.0%	0	0.0%	0	0.0%	0	0.0%	0	0.0%	0	0.0%	0	0.0%	0	0.0%	0	0.0%	0	0.0%	0	0.0%	0	0.0%	0	0.0%	0	0.0%	0	0.0%	0	0.0%	0	0.0%	0	0.0%
2089	Costa Volpino	0	0.0%	0	0.0%	0	0.0%	0	0.0%	0	0.0%	0	0.0%	0	0.0%	0	0.0%	0	0.0%	0	0.0%	0	0.0%	0	0.0%	0	0.0%	0	0.0%	0	0.0%	0	0.0%	0	0.0%	0	0.0%	0	0.0%
2090	Covo	0	0.0%	0	0.0%	0	0.0%	0	0.0%	0	0.0%	0	0.0%	0	0.0%	0	0.0%	0	0.0%	0	0.0%	0	0.0%	0	0.0%	0	0.0%	0	0.0%	0	0.0%	0	0.0%	0	0.0%	0	0.0%	0	0.0%
2091	Credaro	0	0.0%	0	0.0%	0	0.0%	0	0.0%	0	0.0%	0	0.0%	0	0.0%	0	0.0%	0	0.0%	0	0.0%	0	0.0%	0	0.0%	0	0.0%	0	0.0%	0	0.0%	0	0.0%	0	0.0%	0	0.0%	0	0.0%
2092	Curno	222	18.2%	38	6.1%	297	19.0%	144	14.8%	134	15.7%	132	11.5%	12	5.9%	0	0.0%	505	10.4%	31	8.6%	21	2.3%	68	16.0%	17	1.5%	1622	11.0%	0	0.0%	0	0.0%	0	0.0%	0	0.0%	0	0.0%
2093	Cusio	0	0.0%	0	0.0%	0	0.0%	0	0.0%	0	0.0%	0	0.0%	0	0.0%	0	0.0%	0	0.0%	0	0.0%	0	0.0%	0	0.0%	0	0.0%	0	0.0%	0	0.0%	0	0.0%	0	0.0%	0	0.0%	0	0.0%
2094	Dalmine	55	4.5%	76	12.2%	186	11.9%	84	8.6%	60	7.0%	192	16.7%	0	0.0%	47	10.5%	0	0.0%	0	0.0%	0	0.0%	0	0.0%	0	0.0%	0	0.0%	0	0.0%	0	0.0%	0	0.0%	0	0.0%	700	4.8%
2095	Dossena	0	0.0%	0	0.0%	0	0.0%	0	0.0%	0	0.0%	0	0.0%	0	0.0%	0	0.0%	0	0.0%	0	0.0%	0	0.0%	0	0.0%	0	0.0%	0	0.0%	0	0.0%	0	0.0%	0	0.0%	0	0.0%	0	0.0%
2096	Endine Gaiano	0	0.0%	0	0.0%	0	0.0%	0	0.0%	0	0.0%	0	0.0%	0	0.0%	0	0.0%	0	0.0%	0	0.0%	0	0.0%	0	0.0%	0	0.0%	0	0.0%	0	0.0%	0	0.0%	0	0.0%	0	0.0%	0	0.0%
2097	Entratico	0	0.0%	0	0.0%	0	0.0%	0	0.0%	0	0.0%	0	0.0%	0	0.0%	0	0.0%	0	0.0%	0	0.0%	0	0.0%	0	0.0%	0	0.0%	0	0.0%	0	0.0%	0	0.0%	0	0.0%	0	0.0%	0	0.0%
2098	Erve	0	0.0%	0	0.0%	0	0.0%	0	0.0%	0	0.0%	0	0.0%	0	0.0%	0	0.0%	0	0.0%	0	0.0%	0	0.0%	0	0.0%	0	0.0%	0	0.0%	0	0.0%	0	0.0%	0	0.0%	0	0.0%	0	0.0%
2099	Fara Gera d' Adda	0	0.0%	0	0.0%	0	0.0%	0	0.0%	0	0.0%	0	0.0%	0	0.0%	0	0.0%	0	0.0%	0	0.0%	0	0.0%	0	0.0%	0	0.0%	0	0.0%	0	0.0%	0	0.0%	0	0.0%	0	0.0%	0	0.0%
2100	Fara Olivana con Sola	0	0.0%	0	0.0%	0	0.0%	0	0.0%	0	0.0%	0	0.0%	0	0.0%	0	0.0%	0	0.0%	0	0.0%	0	0.0%	0	0.0%	0	0.0%	0	0.0%	0	0.0%	0	0.0%	0	0.0%	0	0.0%	0	0.0%
2101	Filago	0	0.0%	0	0.0%	0	0.0%	0	0.0%	0	0.0%	0	0.0%	0	0.0%	0	0.0%	0	0.0%	0	0.0%	0	0.0%	0	0.0%	0	0.0%	0	0.0%	0	0.0%	0	0.0%	0	0.0%	0	0.0%	0	0.0%
2102	Fino al Monte	0	0.0%	0	0.0%	0	0.0%	0	0.0%	0	0.0%	0	0.0%	0	0.0%	0	0.0%	0	0.0%	0	0.0%	0	0.0%	0	0.0%	0	0.0%	0	0.0%	0	0.0%	0	0.0%	0	0.0%	0	0.0%	0	0.0%
2103	Fiorano al Serio	0	0.0%	0	0.0%	0	0.0%	0	0.0%	7	0.9%	0	0.0%	0	0.0%	0	0.0%	0	0.0%	0	0.0%	0	0.0%	0	0.0%	0	0.0%	0	0.0%	0	0.0%	0	0.0%	0	0.0%	7	0.1%	0	0.0%
2104	Fontanella	0	0.0%	0	0.0%	0	0.0%	0	0.0%	0	0.0%	0	0.0%	0	0.0%	0	0.0%	0	0.0%	0	0.0%	0	0.0%	0	0.0%	0	0.0%	0	0.0%	0	0.0%	0	0.0%	0	0.0%	0	0.0%	0	0.0%
2105	Fonteno	0	0.0%	0	0.0%	0	0.0%	0	0.0%	0	0.0%	0	0.0%	0	0.0%	0	0.0%	0	0.0%	0	0.0%	0	0.0%	0	0.0%	0	0.0%	0	0.0%	0	0.0%	0	0.0%	0	0.0%	0	0.0%	0	0.0%
2106	Foppolo	0	0.0%	0	0.0%	0	0.0%	0	0.0%	0	0.0%	0	0.0%	0	0.0%	0	0.0%	0	0.0%	0	0.0%	0	0.0%	0	0.0%	0	0.0%	0	0.0%	0	0.0%	0	0.0%	0	0.0%	0	0.0%	0	0.0%
2107	Foresto Sparso	0	0.0%	0	0.0%	0	0.0%	0	0.0%	0	0.0%	0	0.0%	0	0.0%	0	0.0%	0	0.0%	0	0.0%	0	0.0%	0	0.0%	0	0.0%	0	0.0%	0	0.0%	0	0.0%	0	0.0%	0	0.0%	0	0.0%
2108	Fornovo San Giovanni	0	0.0%	0	0.0%	0	0.0%	0	0.0%	0	0.0%	0	0.0%	0	0.0%	0	0.0%	0	0.0%	0	0.0%	0	0.0%	0	0.0%	0	0.0%	0	0.0%	0	0.0%	0	0.0%	0	0.0%	0	0.0%	0	0.0%
2109	Fuipiano Valle Imagna	0	0.0%	0	0.0%	0	0.0%	0	0.0%	0	0.0%	0	0.0%	0	0.0%	0	0.0%	0	0.0%	0	0.0%	0	0.0%	0	0.0%	0	0.0%	0	0.0%	0	0.0%	0	0.0%	0	0.0%	0	0.0%	0	0.0%
2110	Gandellino	0	0.0%	0	0.0%	0	0.0%	0	0.0%	0	0.0%	0	0.0%	0	0.0%	0	0.0%	0	0.0%	0	0.0%	0	0.0%	0	0.0%	0	0.0%	0	0.0%	0	0.0%	0	0.0%	0	0.0%	0	0.0%	0	0.0%
2111	Gandino	0	0.0%	0	0.0%	0	0.0%	0	0.0%	0	0.0%	0	0.0%	0	0.0%	0	0.0%	0	0.0%	0	0.0%	0	0.0%	0	0.0%	0	0.0%	0	0.0%	0	0.0%	0	0.0%	0	0.0%	0	0.0%	0	0.0%
2112	Gandosso	0	0.0%	0	0.0%	0	0.0%	0	0.0%	0	0.0%	0	0.0%	0	0.0%	0	0.0%	0	0.0%	0	0.0%	0	0.0%	0	0.0%	0	0.0%	0	0.0%	0	0.0%	0	0.0%	0	0.0%	0	0.0%	0	0.0%
2113	Gaverina Terme	0	0.0%	0	0.0%	0	0.0%	0	0.0%	0	0.0%	0	0.0%	0	0.0%	0	0.0%	0	0.0%	0	0.0%	0	0.0%	0	0.0%	0	0.0%	0	0.0%	0	0.0%	0	0.0%	0	0.0%	0	0.0%	0	0.0%
2114	Gazzaniga	0	0.0%	0	0.0%	0	0.0%	0	0.0%	0	0.0%	0	0.0%	0	0.0%	0	0.0%	0	0.0%	0	0.0%	0	0.0%	0	0.0%	0	0.0%	0	0.0%	0	0.0%	0	0.0%	0	0.0%	0	0.0%	0	0.0%
2116	Ghisalba	0	0.0%	13	2.0%	0	0.0%	12	1.2%	0	0.0%	0	0.0%	0	0.0%	0	0.0%	0	0.0%	0	0.0%	0	0.0%	0	0.0%	0	0.0%	0	0.0%	0	0.0%	0	0.0%	0	0.0%	25	0.2%		
2117	Gorlago	28	2.3%	0	0.0%	0	0.0%	0	0.0%	0	0.0%	0	0.0%	0	0.0%	0	0.0%	0	0.0%	0	0.0%	0	0.0%	43	4.7%	0	0.0%	17	1.5%	88	0.6%	0	0.0%	0	0.0%	0	0.0%	0	0.0%
2118	Gorle	139	11.4%	0	0.0%	0	0.0%	36	3.7%	60	7.0%	0	0.0%	0	0.0%	0	0.0%	63	1.3%	0	0.0%	0	0.0%	17	4.0%	51	4.6%	365	2.5%	0	0.0%	0	0.0%	0	0.0%	0	0.0%		
2119	Gorno	0	0.0%	0	0.0%	0	0.0%	0	0.0%	0	0.0%	0	0.0%	0	0.0%	0	0.0%	0	0.0%	0	0.0%	0	0.0%	0	0.0%	0	0.0%	0	0.0%	0	0.0%	0	0.0%	0	0.0%	0	0.0%	0	0.0%
2120	Grassobbio	28	2.3%	0	0.0%	37	2.4%	24	2.5%	0	0.0%	0	0.0%	0	0.0%	0	0.0%	126	2.6%	0	0.0%	21	2.3%	34	8.0%	67	6.2%	338	2.3%	0	0.0%	0	0.0%	0	0.0%	0	0.0%		

Allegato B11

Destinazioni del traffico verso i comuni della provincia di Bergamo

SEZIONE		24	25	26	27	28	29	30	31	32	33	34	35	36	Totale		
DESTINAZIONI: comuni della provincia di Bergamo		via Pontesecco	via Corridoni	via Correnti	via Bersaglieri	via B.Palazzo	via Lunga	via Orto	via Zanica	via Autostrada	via Stezzano	via Grumello	Treviolo	via Bergamo SS342			
2121	Gromo	0	0.0%	0	0.0%	0	0.0%	0	0.0%	0	0.0%	0	0.0%	0	0.0%	0	0.0%
2122	Grone	0	0.0%	0	0.0%	0	0.0%	0	0.0%	0	0.0%	0	0.0%	0	0.0%	0	0.0%
2123	Grumello del Monte	0	0.0%	0	0.0%	37	2.4%	0	0.0%	0	0.0%	0	0.0%	0	0.0%	37	0.3%
2124	Isola di Fondra	0	0.0%	0	0.0%	0	0.0%	0	0.0%	0	0.0%	0	0.0%	0	0.0%	0	0.0%
2125	Isso	0	0.0%	0	0.0%	0	0.0%	0	0.0%	0	0.0%	0	0.0%	0	0.0%	0	0.0%
2126	Lallio	55	4.5%	38	6.1%	37	2.4%	12	1.2%	15	1.7%	0	0.0%	10	2.9%	168	1.1%
2127	Lefte	0	0.0%	0	0.0%	0	0.0%	0	0.0%	0	0.0%	0	0.0%	0	0.0%	0	0.0%
2128	Lenna	0	0.0%	0	0.0%	0	0.0%	0	0.0%	0	0.0%	0	0.0%	0	0.0%	0	0.0%
2129	Levate	0	0.0%	0	0.0%	0	0.0%	0	0.0%	24	2.1%	0	0.0%	0	0.0%	17	0.3%
2130	Locatello	0	0.0%	0	0.0%	0	0.0%	0	0.0%	0	0.0%	0	0.0%	0	0.0%	0	0.0%
2131	Lovere	0	0.0%	0	0.0%	0	0.0%	0	0.0%	0	0.0%	0	0.0%	0	0.0%	0	0.0%
2132	Lurano	0	0.0%	0	0.0%	0	0.0%	0	0.0%	0	0.0%	0	0.0%	0	0.0%	0	0.0%
2133	Luzzana	0	0.0%	0	0.0%	0	0.0%	0	0.0%	0	0.0%	0	0.0%	0	0.0%	0	0.0%
2134	Madone	0	0.0%	0	0.0%	37	2.4%	0	0.0%	0	0.0%	0	0.0%	10	2.9%	47	0.3%
2135	Mapello	28	2.3%	13	2.0%	0	0.0%	0	0.0%	12	1.0%	0	0.0%	21	2.3%	74	0.5%
2136	Martinengo	83	6.8%	0	0.0%	0	0.0%	12	1.2%	0	0.0%	0	0.0%	0	0.0%	95	0.6%
2137	Medolago	0	0.0%	0	0.0%	0	0.0%	0	0.0%	0	0.0%	0	0.0%	0	0.0%	0	0.0%
2138	Mezzoldo	0	0.0%	0	0.0%	0	0.0%	0	0.0%	0	0.0%	0	0.0%	0	0.0%	0	0.0%
2139	Misano di Gera d' Adda	0	0.0%	0	0.0%	0	0.0%	0	0.0%	0	0.0%	0	0.0%	0	0.0%	0	0.0%
2140	Moio de' Calvi	0	0.0%	0	0.0%	0	0.0%	0	0.0%	0	0.0%	0	0.0%	0	0.0%	0	0.0%
2141	Monasterolo del Castello	0	0.0%	0	0.0%	0	0.0%	0	0.0%	0	0.0%	0	0.0%	0	0.0%	0	0.0%
2143	Montello	0	0.0%	0	0.0%	0	0.0%	0	0.0%	0	0.0%	0	0.0%	0	0.0%	0	0.0%
2142	Montemarenzo	0	0.0%	0	0.0%	0	0.0%	0	0.0%	0	0.0%	0	0.0%	0	0.0%	0	0.0%
2144	Morengo	0	0.0%	0	0.0%	0	0.0%	0	0.0%	0	0.0%	0	0.0%	0	0.0%	0	0.0%
2145	Mornico al Serio	0	0.0%	0	0.0%	0	0.0%	0	0.0%	0	0.0%	0	0.0%	0	0.0%	0	0.0%
2146	Mozzanica	0	0.0%	0	0.0%	0	0.0%	0	0.0%	0	0.0%	0	0.0%	0	0.0%	0	0.0%
2147	Mozzo	28	2.3%	38	6.1%	37	2.4%	36	3.7%	15	1.7%	60	5.2%	12	5.9%	247	1.7%
2148	Nembro	0	0.0%	0	0.0%	0	0.0%	36	3.7%	7	0.9%	24	2.1%	0	0.0%	63	1.3%
2149	Olmo al Brembo	0	0.0%	0	0.0%	74	4.8%	0	0.0%	0	0.0%	0	0.0%	0	0.0%	74	0.5%
2150	Oltre il Colle	0	0.0%	0	0.0%	0	0.0%	0	0.0%	0	0.0%	0	0.0%	0	0.0%	0	0.0%
2151	Oltresenda Alta	0	0.0%	0	0.0%	0	0.0%	0	0.0%	0	0.0%	0	0.0%	0	0.0%	0	0.0%
2152	Oneta	0	0.0%	0	0.0%	0	0.0%	0	0.0%	0	0.0%	0	0.0%	0	0.0%	0	0.0%
2153	Onore	0	0.0%	0	0.0%	0	0.0%	0	0.0%	0	0.0%	0	0.0%	0	0.0%	0	0.0%
2154	Orio al Serio	28	2.3%	25	4.1%	148	9.5%	108	11.1%	37	4.3%	24	2.1%	12	5.9%	47	10.5%
2155	Ornica	0	0.0%	0	0.0%	0	0.0%	0	0.0%	0	0.0%	0	0.0%	0	0.0%	0	0.0%
2156	Osio Sopra	0	0.0%	13	2.0%	0	0.0%	0	0.0%	12	1.0%	0	0.0%	0	0.0%	25	0.2%
2157	Osio Sotto	0	0.0%	13	2.0%	0	0.0%	12	1.2%	0	0.0%	0	0.0%	0	0.0%	25	0.2%
2158	Pagazzano	0	0.0%	0	0.0%	0	0.0%	0	0.0%	0	0.0%	0	0.0%	0	0.0%	0	0.0%
2159	Paladina	0	0.0%	0	0.0%	0	0.0%	0	0.0%	0	0.0%	0	0.0%	0	0.0%	0	0.0%

Allegato B11

Destinazioni del traffico verso i comuni della provincia di Bergamo

SEZIONE		24	25	26	27	28	29	30	31	32	33	34	35	36	Totale		
DESTINAZIONI: comuni della provincia di Bergamo		via Pontesecco	via Corridoni	via Correnti	via Bersaglieri	via B.Palazzo	via Lunga	via Orto	via Zanica	via Autostrada	via Stezzano	via Grumello	Treviolo	via Bergamo SS342			
2160	Palazzago	0	0.0%	0	0.0%	0	0.0%	0	0.0%	0	0.0%	0	0.0%	0	0.0%	0	0.0%
2161	Palosco	0	0.0%	0	0.0%	0	0.0%	0	0.0%	0	0.0%	0	0.0%	0	0.0%	0	0.0%
2162	Parre	0	0.0%	0	0.0%	0	0.0%	0	0.0%	0	0.0%	0	0.0%	0	0.0%	0	0.0%
2163	Parzanica	0	0.0%	0	0.0%	0	0.0%	0	0.0%	0	0.0%	0	0.0%	0	0.0%	0	0.0%
2164	Pedrengo	0	0.0%	0	0.0%	0	0.0%	0	0.0%	7	0.9%	0	0.0%	0	0.0%	102	0.7%
2165	Peia	0	0.0%	0	0.0%	0	0.0%	0	0.0%	0	0.0%	0	0.0%	0	0.0%	0	0.0%
2166	Pianico	0	0.0%	0	0.0%	0	0.0%	0	0.0%	0	0.0%	0	0.0%	0	0.0%	0	0.0%
2167	Piario	0	0.0%	0	0.0%	0	0.0%	0	0.0%	0	0.0%	0	0.0%	0	0.0%	0	0.0%
2168	Piazza Brembana	0	0.0%	0	0.0%	0	0.0%	0	0.0%	0	0.0%	0	0.0%	0	0.0%	0	0.0%
2169	Piazzatorre	0	0.0%	0	0.0%	0	0.0%	0	0.0%	0	0.0%	0	0.0%	0	0.0%	0	0.0%
2170	Piazzolo	0	0.0%	0	0.0%	0	0.0%	0	0.0%	0	0.0%	0	0.0%	0	0.0%	0	0.0%
2171	Pognano	0	0.0%	0	0.0%	0	0.0%	0	0.0%	0	0.0%	0	0.0%	0	0.0%	0	0.0%
2172	Ponte Nossia	0	0.0%	0	0.0%	0	0.0%	7	0.9%	0	0.0%	0	0.0%	0	0.0%	7	0.1%
2174	Ponte San Pietro	0	0.0%	13	2.0%	74	4.8%	0	0.0%	15	1.7%	12	1.0%	24	11.8%	0	0.0%
2173	Ponteranica	0	0.0%	51	8.2%	0	0.0%	24	2.5%	52	6.1%	48	4.2%	24	11.8%	70	15.8%
2175	Pontida	0	0.0%	0	0.0%	0	0.0%	0	0.0%	0	0.0%	0	0.0%	0	0.0%	0	0.0%
2176	Pontirolo Nuovo	0	0.0%	13	2.0%	0	0.0%	0	0.0%	0	0.0%	0	0.0%	0	0.0%	0	0.0%
2177	Pradalunga	0	0.0%	0	0.0%	0	0.0%	0	0.0%	0	0.0%	0	0.0%	0	0.0%	0	0.0%
2178	Predore	0	0.0%	0	0.0%	0	0.0%	0	0.0%	0	0.0%	0	0.0%	0	0.0%	0	0.0%
2179	Premolo	0	0.0%	0	0.0%	0	0.0%	0	0.0%	0	0.0%	0	0.0%	0	0.0%	0	0.0%
2180	Presezzo	0	0.0%	0	0.0%	0	0.0%	0	0.0%	0	0.0%	20	5.7%	0	0.0%	0	0.0%
2181	Pumenengo	0	0.0%	0	0.0%	0	0.0%	0	0.0%	0	0.0%	0	0.0%	0	0.0%	0	0.0%
2182	Ranica	28	2.3%	13	2.0%	0	0.0%	24	2.5%	0	0.0%	12	1.0%	12	5.9%	0	0.0%
2183	Ranzanico	0	0.0%	0	0.0%	0	0.0%	0	0.0%	0	0.0%	0	0.0%	0	0.0%	0	0.0%
2184	Riva di Solto	0	0.0%	0	0.0%	0	0.0%	0	0.0%	0	0.0%	0	0.0%	0	0.0%	0	0.0%
2185	Rogno	0	0.0%	0	0.0%	0	0.0%	0	0.0%	0	0.0%	63	1.3%	0	0.0%	0	0.0%
2186	Romano di Lombardia	0	0.0%	0	0.0%	0	0.0%	0	0.0%	0	0.0%	0	0.0%	0	0.0%	0	0.0%
2187	Roncobello	0	0.0%	0	0.0%	0	0.0%	0	0.0%	0	0.0%	0	0.0%	0	0.0%	0	0.0%
2188	Roncola	0	0.0%	0	0.0%	0	0.0%	0	0.0%	0	0.0%	0	0.0%	0	0.0%	0	0.0%
2189	Rota d' Imagna	0	0.0%	0	0.0%	0	0.0%	0	0.0%	0	0.0%	0	0.0%	0	0.0%	0	0.0%
2190	Rovetta	0	0.0%	0	0.0%	0	0.0%	0	0.0%	0	0.0%	0	0.0%	0	0.0%	0	0.0%
2191	San Giovanni Bianco	0	0.0%	0	0.0%	0	0.0%	0	0.0%	0	0.0%	0	0.0%	0	0.0%	0	0.0%
2192	San Paolo d' Argon	0	0.0%	0	0.0%	0	0.0%	0	0.0%	0	0.0%	63	1.3%	0	0.0%	21	2.3%
2193	San Pellegrino Terme	0	0.0%	0	0.0%	0	0.0%	12	1.2%	0	0.0%	0	0.0%	0	0.0%	0	0.0%
2195	Sant' Omobono Imagna	0	0.0%	0	0.0%	0	0.0%	0	0.0%	0	0.0%	0	0.0%	0	0.0%	0	0.0%
2194	Santa Brigida	0	0.0%	0	0.0%	0	0.0%	0	0.0%	0	0.0%	0	0.0%	0	0.0%	0	0.0%
2196	Sarnico	0	0.0%	0	0.0%	0	0.0%	0	0.0%	0	0.0%	10	2.9%	0	0.0%	0	0.0%
2197	Scanzorosciate	0	0.0%	0	0.0%	111	7.1%	0	0.0%	22	2.6%	0	0.0%	0	0.0%	63	1.3%
2198	Schilpario	0	0.0%	0	0.0%	0	0.0%	0	0.0%	0	0.0%	0	0.0%	43	4.7%	0	0.0%
														34	3.1%	273	1.9%
														17	1.5%	17	0.1%

Allegato B11

Destinazioni del traffico verso i comuni della provincia di Bergamo

SEZIONE		24	25	26	27	28	29	30	31	32	33	34	35	36	Totale		
DESTINAZIONI: comuni della provincia di Bergamo		via Pontesecco	via Corridoni	via Correnti	via Bersaglieri	via B.Palazzo	via Lunga	via Orto	via Zanica	via Autostrada	via Stezzano	via Grumello	Treviolo	via Bergamo SS342			
2199	Sedrina	0	0.0%	0	0.0%	0	0.0%	0	0.0%	0	0.0%	0	0.0%	0	0.0%	0	0.0%
2200	Selvino	0	0.0%	0	0.0%	0	0.0%	0	0.0%	0	0.0%	0	0.0%	0	0.0%	0	0.0%
2201	Seriate	444	36.4%	25	4.1%	0	0.0%	0	0.0%	7	0.9%	48	4.2%	0	0.0%	70	15.8%
2202	Serina	0	0.0%	0	0.0%	0	0.0%	0	0.0%	0	0.0%	0	0.0%	21	2.3%	0	0.0%
2203	Solto Collina	0	0.0%	0	0.0%	0	0.0%	0	0.0%	0	0.0%	0	0.0%	0	0.0%	0	0.0%
2204	Solza	0	0.0%	0	0.0%	0	0.0%	0	0.0%	0	0.0%	0	0.0%	0	0.0%	0	0.0%
2205	Songavazzo	0	0.0%	0	0.0%	0	0.0%	0	0.0%	0	0.0%	0	0.0%	0	0.0%	0	0.0%
2206	Sorisole	0	0.0%	13	2.0%	37	2.4%	12	1.2%	37	4.3%	0	0.0%	47	23.5%	0	0.0%
2207	Sotto il Monte	0	0.0%	0	0.0%	0	0.0%	0	0.0%	0	0.0%	0	0.0%	0	0.0%	0	0.0%
2208	Sovere	0	0.0%	0	0.0%	0	0.0%	0	0.0%	0	0.0%	0	0.0%	0	0.0%	0	0.0%
2209	Spinone al Lago	0	0.0%	0	0.0%	0	0.0%	0	0.0%	0	0.0%	0	0.0%	0	0.0%	0	0.0%
2210	Spirano	0	0.0%	0	0.0%	0	0.0%	0	0.0%	0	0.0%	0	0.0%	0	0.0%	0	0.0%
2211	Stezzano	0	0.0%	76	12.2%	74	4.8%	12	1.2%	7	0.9%	60	5.2%	0	0.0%	63	1.3%
2212	Strozza	0	0.0%	0	0.0%	0	0.0%	0	0.0%	0	0.0%	0	0.0%	0	0.0%	0	0.0%
2213	Suisio	0	0.0%	0	0.0%	0	0.0%	0	0.0%	0	0.0%	0	0.0%	0	0.0%	0	0.0%
2214	Taleggio	0	0.0%	0	0.0%	0	0.0%	0	0.0%	0	0.0%	0	0.0%	0	0.0%	0	0.0%
2215	Tavernola Bergamasca	0	0.0%	0	0.0%	0	0.0%	0	0.0%	0	0.0%	0	0.0%	0	0.0%	0	0.0%
2216	Telgate	0	0.0%	0	0.0%	0	0.0%	0	0.0%	0	0.0%	0	0.0%	0	0.0%	0	0.0%
2217	Terno d' Isola	0	0.0%	0	0.0%	0	0.0%	0	0.0%	0	0.0%	0	0.0%	0	0.0%	0	0.0%
2218	Torre Boldone	0	0.0%	13	2.0%	0	0.0%	24	2.5%	0	0.0%	0	0.0%	0	0.0%	17	4.0%
2219	Torre dè Busi	0	0.0%	0	0.0%	0	0.0%	0	0.0%	0	0.0%	0	0.0%	0	0.0%	0	0.0%
2220	Torre dè Roveri	0	0.0%	0	0.0%	37	2.4%	0	0.0%	0	0.0%	0	0.0%	63	1.3%	0	0.0%
2221	Torre Pallavicina	0	0.0%	0	0.0%	0	0.0%	0	0.0%	0	0.0%	0	0.0%	0	0.0%	0	0.0%
2222	Trescore Balneario	0	0.0%	0	0.0%	0	0.0%	0	0.0%	156	13.5%	0	0.0%	0	0.0%	63	1.3%
2223	Treviglio	0	0.0%	13	2.0%	0	0.0%	0	0.0%	0	0.0%	12	5.9%	0	0.0%	10	2.9%
2224	Treviolo	0	0.0%	51	8.2%	37	2.4%	96	9.9%	30	3.5%	72	6.3%	0	0.0%	23	5.3%
2225	Ubiale Clanezzo	0	0.0%	0	0.0%	0	0.0%	0	0.0%	0	0.0%	0	0.0%	0	0.0%	0	0.0%
2226	Urgnano	0	0.0%	0	0.0%	0	0.0%	0	0.0%	0	0.0%	0	0.0%	0	0.0%	0	0.0%
2040	Val Brembilla	0	0.0%	0	0.0%	0	0.0%	0	0.0%	0	0.0%	0	0.0%	0	0.0%	0	0.0%
2227	Valbondione	0	0.0%	0	0.0%	0	0.0%	0	0.0%	0	0.0%	0	0.0%	0	0.0%	0	0.0%
2228	Valbrembo	0	0.0%	0	0.0%	0	0.0%	0	0.0%	22	2.6%	0	0.0%	0	0.0%	0	0.0%
2229	Valgoglio	0	0.0%	0	0.0%	0	0.0%	0	0.0%	0	0.0%	0	0.0%	0	0.0%	0	0.0%
2230	Valleve	0	0.0%	0	0.0%	0	0.0%	0	0.0%	0	0.0%	0	0.0%	0	0.0%	0	0.0%
2231	Valnegra	0	0.0%	0	0.0%	0	0.0%	0	0.0%	0	0.0%	0	0.0%	0	0.0%	0	0.0%
2232	Valsecca	0	0.0%	0	0.0%	0	0.0%	0	0.0%	0	0.0%	0	0.0%	0	0.0%	0	0.0%
2233	Valtorta	0	0.0%	0	0.0%	0	0.0%	0	0.0%	0	0.0%	0	0.0%	0	0.0%	0	0.0%
2234	Vedeseta	0	0.0%	0	0.0%	0	0.0%	0	0.0%	0	0.0%	0	0.0%	0	0.0%	0	0.0%
2235	Vercurago	0	0.0%	0	0.0%	0	0.0%	0	0.0%	0	0.0%	0	0.0%	0	0.0%	0	0.0%
2236	Verdellino	0	0.0%	25	4.1%	0	0.0%	0	0.0%	22	2.6%	72	6.3%	0	0.0%	0	0.0%

Allegato B11

Destinazioni del traffico verso i comuni della provincia di Bergamo

SEZIONE		24		25		26		27		28		29		30		31		32		33		34		35		36		Totale			
DESTINAZIONI: comuni della provincia di Bergamo		via Pontesecco		via Corridoni		via Correnti		via Bersaglieri		via B. Palazzo		via Lunga		via Orto		via Zanica		via Autostrada		via Stezzano		via Grumello		Treviolo		via Bergamo SS342					
2237	Verdello	0	0.0%	13	2.0%	0	0.0%	12	1.2%	0	0.0%	12	1.0%	0	0.0%	0	0.0%	0	0.0%	0	0.0%	0	0.0%	0	0.0%	0	0.0%	17	1.5%	54	0.4%
2238	Vertova	0	0.0%	0	0.0%	37	2.4%	0	0.0%	0	0.0%	0	0.0%	0	0.0%	0	0.0%	0	0.0%	0	0.0%	0	0.0%	0	0.0%	0	0.0%	0	0.0%	37	0.3%
2239	Viadanica	0	0.0%	0	0.0%	0	0.0%	0	0.0%	0	0.0%	0	0.0%	0	0.0%	0	0.0%	0	0.0%	0	0.0%	0	0.0%	0	0.0%	0	0.0%	0	0.0%	0	0.0%
2240	Vigano San Martino	0	0.0%	0	0.0%	0	0.0%	0	0.0%	0	0.0%	0	0.0%	0	0.0%	0	0.0%	0	0.0%	0	0.0%	0	0.0%	0	0.0%	0	0.0%	0	0.0%	0	0.0%
2241	Vigolo	0	0.0%	0	0.0%	0	0.0%	0	0.0%	0	0.0%	0	0.0%	0	0.0%	0	0.0%	0	0.0%	0	0.0%	0	0.0%	0	0.0%	0	0.0%	0	0.0%	0	0.0%
2242	Villa d' Adda	0	0.0%	0	0.0%	0	0.0%	12	1.2%	7	0.9%	0	0.0%	0	0.0%	0	0.0%	0	0.0%	0	0.0%	0	0.0%	0	0.0%	0	0.0%	0	0.0%	19	0.1%
2243	Villa d' Almè	28	2.3%	0	0.0%	0	0.0%	24	2.5%	7	0.9%	12	1.0%	0	0.0%	23	5.3%	0	0.0%	0	0.0%	0	0.0%	0	0.0%	0	0.0%	0	0.0%	95	0.6%
2245	Villa d' Ogna	0	0.0%	0	0.0%	0	0.0%	0	0.0%	0	0.0%	0	0.0%	0	0.0%	0	0.0%	0	0.0%	0	0.0%	0	0.0%	0	0.0%	0	0.0%	0	0.0%	0	0.0%
2244	Villa di Serio	0	0.0%	0	0.0%	0	0.0%	36	3.7%	7	0.9%	0	0.0%	0	0.0%	0	0.0%	0	0.0%	0	0.0%	64	7.0%	0	0.0%	17	1.5%	125	0.8%		
2246	Villongo	0	0.0%	0	0.0%	0	0.0%	0	0.0%	0	0.0%	0	0.0%	0	0.0%	0	0.0%	0	0.0%	0	0.0%	0	0.0%	0	0.0%	0	0.0%	0	0.0%	0	0.0%
2247	Vilminore di Scalve	0	0.0%	0	0.0%	0	0.0%	0	0.0%	0	0.0%	0	0.0%	0	0.0%	0	0.0%	0	0.0%	0	0.0%	0	0.0%	0	0.0%	0	0.0%	0	0.0%	0	0.0%
2248	Zandobbio	0	0.0%	0	0.0%	0	0.0%	0	0.0%	0	0.0%	0	0.0%	0	0.0%	0	0.0%	0	0.0%	0	0.0%	0	0.0%	0	0.0%	0	0.0%	0	0.0%	0	0.0%
2249	Zanica	0	0.0%	0	0.0%	74	4.8%	12	1.2%	22	2.6%	60	5.2%	0	0.0%	47	10.5%	0	0.0%	0	0.0%	21	2.3%	0	0.0%	0	0.0%	0	0.0%	237	1.6%
2250	Zogno	0	0.0%	0	0.0%	0	0.0%	0	0.0%	7	0.9%	0	0.0%	0	0.0%	0	0.0%	0	0.0%	0	0.0%	0	0.0%	0	0.0%	0	0.0%	0	0.0%	7	0.1%
Totale		###	100%	619	100%	###	100%	974	100%	858	100%	###	100%	202	100%	446	100%	4864	100%	357	100%	923	100%	425	100%	###	100%	14694	100%		

Allegato B12

Destinazioni del traffico verso le zone extra provincia di Bergamo

SEZIONE		24		25		26		27		28		29		30		31		32		33		34		35		36		Totale			
DESTINAZIONE: zona extra provincia di Bergamo		via Pontesecco		via Corridoni		via Correnti		via Bersaglieri		via B.Palazzo		via Lunga		via Orio		via Zanica		via Autostrada		via Stezzano		via Grumello		Treviolo		via Bergamo SS342					
3111	Brescia	0	0.0%	0	0.0%	37	8.3%	0	0.0%	0	0.0%	0	0.0%	0	0.0%	0	0.0%	0	0.0%	10	33.3%	21	50.0%	17	50.0%	0	0.0%	0	0.0%	86	9.1%
3112	Brescia Provincia	0	0.0%	13	33.3%	0	0.0%	0	0.0%	0	0.0%	0	0.0%	0	0.0%	0	0.0%	##	66.7%	10	33.3%	0	0.0%	0	0.0%	0	0.0%	17	50.0%	166	17.6%
3121	Como	0	0.0%	0	0.0%	0	0.0%	0	0.0%	0	0.0%	0	0.0%	0	0.0%	0	0.0%	0	0.0%	0	0.0%	0	0.0%	0	0.0%	0	0.0%	0	0.0%	0	0.0%
3122	Como Provincia	0	0.0%	0	0.0%	0	0.0%	0	0.0%	0	0.0%	0	0.0%	0	0.0%	0	0.0%	0	0.0%	0	0.0%	0	0.0%	0	0.0%	0	0.0%	0	0.0%	0	0.0%
3131	Cremona	0	0.0%	0	0.0%	0	0.0%	0	0.0%	0	0.0%	0	0.0%	0	0.0%	0	0.0%	0	0.0%	0	0.0%	0	0.0%	0	0.0%	0	0.0%	0	0.0%	0	0.0%
3132	Cremona Provincia	0	0.0%	0	0.0%	0	0.0%	0	0.0%	0	0.0%	0	0.0%	0	0.0%	0	0.0%	0	0.0%	0	0.0%	0	0.0%	0	0.0%	0	0.0%	0	0.0%	0	0.0%
3141	Mantova	0	0.0%	0	0.0%	0	0.0%	0	0.0%	0	0.0%	0	0.0%	0	0.0%	0	0.0%	0	0.0%	0	0.0%	0	0.0%	0	0.0%	0	0.0%	0	0.0%	0	0.0%
3142	Mantova Provincia	0	0.0%	0	0.0%	0	0.0%	0	0.0%	0	0.0%	0	0.0%	0	0.0%	0	0.0%	0	0.0%	0	0.0%	0	0.0%	0	0.0%	0	0.0%	0	0.0%	0	0.0%
3151	Milano	83	100.0%	13	33.3%	297	66.7%	0	0.0%	7	33.3%	0	0.0%	0	0.0%	0	0.0%	0	0.0%	10	33.3%	0	0.0%	0	0.0%	0	0.0%	17	50.0%	427	45.3%
3152	Milano Provincia	0	0.0%	0	0.0%	37	8.3%	12	100.0%	7	33.3%	0	0.0%	0	0.0%	0	0.0%	0	0.0%	0	0.0%	0	0.0%	0	0.0%	17	50.0%	0	0.0%	74	7.8%
3161	Pavia	0	0.0%	0	0.0%	0	0.0%	0	0.0%	0	0.0%	0	0.0%	0	0.0%	0	0.0%	0	0.0%	0	0.0%	0	0.0%	0	0.0%	0	0.0%	0	0.0%	0	0.0%
3162	Provincia	0	0.0%	0	0.0%	0	0.0%	0	0.0%	0	0.0%	0	0.0%	0	0.0%	0	0.0%	0	0.0%	0	0.0%	0	0.0%	0	0.0%	0	0.0%	0	0.0%	0	0.0%
3171	Sondrio	0	0.0%	0	0.0%	0	0.0%	0	0.0%	0	0.0%	0	0.0%	0	0.0%	0	0.0%	0	0.0%	0	0.0%	0	0.0%	0	0.0%	0	0.0%	0	0.0%	0	0.0%
3172	Sondrio Provincia	0	0.0%	0	0.0%	0	0.0%	0	0.0%	0	0.0%	0	0.0%	0	0.0%	0	0.0%	0	0.0%	0	0.0%	0	0.0%	0	0.0%	0	0.0%	0	0.0%	0	0.0%
3181	Varese	0	0.0%	0	0.0%	0	0.0%	0	0.0%	0	0.0%	0	0.0%	0	0.0%	0	0.0%	0	0.0%	0	0.0%	0	0.0%	0	0.0%	0	0.0%	0	0.0%	0	0.0%
3182	Varese Provincia	0	0.0%	13	33.3%	0	0.0%	0	0.0%	0	0.0%	0	0.0%	0	0.0%	0	0.0%	0	0.0%	0	0.0%	0	0.0%	0	0.0%	0	0.0%	0	0.0%	13	1.3%
3191	Monza	0	0.0%	0	0.0%	37	8.3%	0	0.0%	0	0.0%	0	0.0%	0	0.0%	0	0.0%	0	0.0%	0	0.0%	0	0.0%	0	0.0%	0	0.0%	0	0.0%	37	3.9%
3192	Monza Brianza Provincia	0	0.0%	0	0.0%	0	0.0%	0	0.0%	0	0.0%	0	0.0%	0	0.0%	0	0.0%	0	0.0%	63	33.3%	0	0.0%	0	0.0%	0	0.0%	0	0.0%	63	6.7%
3193	Lecco	0	0.0%	0	0.0%	0	0.0%	0	0.0%	0	0.0%	0	0.0%	0	0.0%	0	0.0%	0	0.0%	0	0.0%	0	0.0%	0	0.0%	0	0.0%	0	0.0%	0	0.0%
3194	Lodi	0	0.0%	0	0.0%	0	0.0%	0	0.0%	7	33.3%	0	0.0%	12	100.0%	0	0.0%	0	0.0%	0	0.0%	0	0.0%	0	0.0%	0	0.0%	0	0.0%	19	2.0%
3211	Bologna	0	0.0%	0	0.0%	0	0.0%	0	0.0%	0	0.0%	0	0.0%	0	0.0%	0	0.0%	0	0.0%	0	0.0%	0	0.0%	0	0.0%	0	0.0%	0	0.0%	0	0.0%
3212	Ferrara	0	0.0%	0	0.0%	0	0.0%	0	0.0%	0	0.0%	0	0.0%	0	0.0%	0	0.0%	0	0.0%	0	0.0%	0	0.0%	0	0.0%	0	0.0%	0	0.0%	0	0.0%
3213	Forlì	0	0.0%	0	0.0%	0	0.0%	0	0.0%	0	0.0%	0	0.0%	0	0.0%	0	0.0%	0	0.0%	0	0.0%	0	0.0%	0	0.0%	0	0.0%	0	0.0%	0	0.0%
3214	Modena	0	0.0%	0	0.0%	0	0.0%	0	0.0%	0	0.0%	0	0.0%	0	0.0%	0	0.0%	0	0.0%	0	0.0%	0	0.0%	0	0.0%	0	0.0%	0	0.0%	0	0.0%
3215	Parma	0	0.0%	0	0.0%	0	0.0%	0	0.0%	0	0.0%	0	0.0%	0	0.0%	0	0.0%	0	0.0%	0	0.0%	0	0.0%	0	0.0%	0	0.0%	0	0.0%	0	0.0%
3216	Piacenza	0	0.0%	0	0.0%	37	8.3%	0	0.0%	0	0.0%	0	0.0%	0	0.0%	0	0.0%	0	0.0%	0	0.0%	0	0.0%	0	0.0%	0	0.0%	0	0.0%	37	3.9%
3217	Ravenna	0	0.0%	0	0.0%	0	0.0%	0	0.0%	0	0.0%	0	0.0%	0	0.0%	0	0.0%	0	0.0%	0	0.0%	0	0.0%	0	0.0%	0	0.0%	0	0.0%	0	0.0%
3218	Reggio Emilia	0	0.0%	0	0.0%	0	0.0%	0	0.0%	0	0.0%	0	0.0%	0	0.0%	0	0.0%	0	0.0%	0	0.0%	0	0.0%	0	0.0%	0	0.0%	0	0.0%	0	0.0%
3219	Sassuolo	0	0.0%	0	0.0%	0	0.0%	0	0.0%	0	0.0%	0	0.0%	0	0.0%	0	0.0%	0	0.0%	0	0.0%	0	0.0%	0	0.0%	0	0.0%	0	0.0%	0	0.0%

Allegato B12

Destinazioni del traffico verso le zone extra provincia di Bergamo

SEZIONE		24		25		26		27		28		29		30		31		32		33		34		35		36		Totale			
DESTINAZIONE: zona extra provincia di Bergamo		via Pontesecco		via Corridoni		via Correnti		via Bersaglieri		via B. Palazzo		via Lunga		via Orio		via Zanica		via Autostrada		via Stezzano		via Grumello		Treviolo		via Bergamo SS342					
3221	Belluno	0	0.0%	0	0.0%	0	0.0%	0	0.0%	0	0.0%	0	0.0%	0	0.0%	0	0.0%	0	0.0%	0	0.0%	0	0.0%	0	0.0%	0	0.0%	0	0.0%	0	0.0%
3222	Padova	0	0.0%	0	0.0%	0	0.0%	0	0.0%	0	0.0%	0	0.0%	0	0.0%	0	0.0%	0	0.0%	0	0.0%	0	0.0%	0	0.0%	0	0.0%	0	0.0%	0	0.0%
3223	Rovigo	0	0.0%	0	0.0%	0	0.0%	0	0.0%	0	0.0%	0	0.0%	0	0.0%	0	0.0%	0	0.0%	0	0.0%	0	0.0%	0	0.0%	0	0.0%	0	0.0%	0	0.0%
3224	Treviso	0	0.0%	0	0.0%	0	0.0%	0	0.0%	0	0.0%	0	0.0%	0	0.0%	0	0.0%	0	0.0%	0	0.0%	0	0.0%	0	0.0%	0	0.0%	0	0.0%	0	0.0%
3225	Verona	0	0.0%	0	0.0%	0	0.0%	0	0.0%	0	0.0%	0	0.0%	0	0.0%	0	0.0%	0	0.0%	0	0.0%	0	0.0%	0	0.0%	0	0.0%	0	0.0%	0	0.0%
3226	Venezia	0	0.0%	0	0.0%	0	0.0%	0	0.0%	0	0.0%	0	0.0%	0	0.0%	0	0.0%	0	0.0%	0	0.0%	0	0.0%	0	0.0%	0	0.0%	0	0.0%	0	0.0%
3227	Vicenza	0	0.0%	0	0.0%	0	0.0%	0	0.0%	0	0.0%	0	0.0%	0	0.0%	0	0.0%	0	0.0%	0	0.0%	0	0.0%	0	0.0%	0	0.0%	0	0.0%	0	0.0%
3228	Castel d'Azzano	0	0.0%	0	0.0%	0	0.0%	0	0.0%	0	0.0%	0	0.0%	0	0.0%	0	0.0%	0	0.0%	0	0.0%	0	0.0%	0	0.0%	0	0.0%	0	0.0%	0	0.0%
3229	Peschiera del Garda	0	0.0%	0	0.0%	0	0.0%	0	0.0%	0	0.0%	0	0.0%	0	0.0%	0	0.0%	0	0.0%	0	0.0%	21	50.0%	0	0.0%	0	0.0%	21	2.3%	0	0.0%
3227	Vicenza	0	0.0%	0	0.0%	0	0.0%	0	0.0%	0	0.0%	0	0.0%	0	0.0%	0	0.0%	0	0.0%	0	0.0%	0	0.0%	0	0.0%	0	0.0%	0	0.0%	0	0.0%
3231	Bolzano	0	0.0%	0	0.0%	0	0.0%	0	0.0%	0	0.0%	0	0.0%	0	0.0%	0	0.0%	0	0.0%	0	0.0%	0	0.0%	0	0.0%	0	0.0%	0	0.0%	0	0.0%
3232	Trento	0	0.0%	0	0.0%	0	0.0%	0	0.0%	0	0.0%	0	0.0%	0	0.0%	0	0.0%	0	0.0%	0	0.0%	0	0.0%	0	0.0%	0	0.0%	0	0.0%	0	0.0%
3241	Gorizia	0	0.0%	0	0.0%	0	0.0%	0	0.0%	0	0.0%	0	0.0%	0	0.0%	0	0.0%	0	0.0%	0	0.0%	0	0.0%	0	0.0%	0	0.0%	0	0.0%	0	0.0%
3242	Pordenone	0	0.0%	0	0.0%	0	0.0%	0	0.0%	0	0.0%	0	0.0%	0	0.0%	0	0.0%	0	0.0%	0	0.0%	0	0.0%	0	0.0%	0	0.0%	0	0.0%	0	0.0%
3243	Trieste	0	0.0%	0	0.0%	0	0.0%	0	0.0%	0	0.0%	0	0.0%	0	0.0%	0	0.0%	0	0.0%	0	0.0%	0	0.0%	0	0.0%	0	0.0%	0	0.0%	0	0.0%
3244	Udine	0	0.0%	0	0.0%	0	0.0%	0	0.0%	0	0.0%	0	0.0%	0	0.0%	0	0.0%	0	0.0%	0	0.0%	0	0.0%	0	0.0%	0	0.0%	0	0.0%	0	0.0%
3251	Alessandria	0	0.0%	0	0.0%	0	0.0%	0	0.0%	0	0.0%	0	0.0%	0	0.0%	0	0.0%	0	0.0%	0	0.0%	0	0.0%	0	0.0%	0	0.0%	0	0.0%	0	0.0%
3252	Asti	0	0.0%	0	0.0%	0	0.0%	0	0.0%	0	0.0%	0	0.0%	0	0.0%	0	0.0%	0	0.0%	0	0.0%	0	0.0%	0	0.0%	0	0.0%	0	0.0%	0	0.0%
3253	Cuneo	0	0.0%	0	0.0%	0	0.0%	0	0.0%	0	0.0%	0	0.0%	0	0.0%	0	0.0%	0	0.0%	0	0.0%	0	0.0%	0	0.0%	0	0.0%	0	0.0%	0	0.0%
3254	Novara	0	0.0%	0	0.0%	0	0.0%	0	0.0%	0	0.0%	0	0.0%	0	0.0%	0	0.0%	0	0.0%	0	0.0%	0	0.0%	0	0.0%	0	0.0%	0	0.0%	0	0.0%
3255	Vercelli	0	0.0%	0	0.0%	0	0.0%	0	0.0%	0	0.0%	0	0.0%	0	0.0%	0	0.0%	0	0.0%	0	0.0%	0	0.0%	0	0.0%	0	0.0%	0	0.0%	0	0.0%
3256	Torino	0	0.0%	0	0.0%	0	0.0%	0	0.0%	0	0.0%	0	0.0%	0	0.0%	0	0.0%	0	0.0%	0	0.0%	0	0.0%	0	0.0%	0	0.0%	0	0.0%	0	0.0%
3257	Biella	0	0.0%	0	0.0%	0	0.0%	0	0.0%	0	0.0%	0	0.0%	0	0.0%	0	0.0%	0	0.0%	0	0.0%	0	0.0%	0	0.0%	0	0.0%	0	0.0%	0	0.0%
3258	Ivrea	0	0.0%	0	0.0%	0	0.0%	0	0.0%	0	0.0%	0	0.0%	0	0.0%	0	0.0%	0	0.0%	0	0.0%	0	0.0%	0	0.0%	0	0.0%	0	0.0%	0	0.0%
3259	Tortona	0	0.0%	0	0.0%	0	0.0%	0	0.0%	0	0.0%	0	0.0%	0	0.0%	0	0.0%	0	0.0%	0	0.0%	0	0.0%	0	0.0%	0	0.0%	0	0.0%	0	0.0%
3261	Aosta	0	0.0%	0	0.0%	0	0.0%	0	0.0%	0	0.0%	0	0.0%	0	0.0%	0	0.0%	0	0.0%	0	0.0%	0	0.0%	0	0.0%	0	0.0%	0	0.0%	0	0.0%
3271	Genova	0	0.0%	0	0.0%	0	0.0%	0	0.0%	0	0.0%	0	0.0%	0	0.0%	0	0.0%	0	0.0%	0	0.0%	0	0.0%	0	0.0%	0	0.0%	0	0.0%	0	0.0%
3272	Imperia	0	0.0%	0	0.0%	0	0.0%	0	0.0%	0	0.0%	0	0.0%	0	0.0%	0	0.0%	0	0.0%	0	0.0%	0	0.0%	0	0.0%	0	0.0%	0	0.0%	0	0.0%
3273	La Spezia	0	0.0%	0	0.0%	0	0.0%	0	0.0%	0	0.0%	0	0.0%	0	0.0%	0	0.0%	0	0.0%	0	0.0%	0	0.0%	0	0.0%	0	0.0%	0	0.0%	0	0.0%
3274	Savona	0	0.0%	0	0.0%	0	0.0%	0	0.0%	0	0.0%	0	0.0%	0	0.0%	0	0.0%	0	0.0%	0	0.0%	0	0.0%	0	0.0%	0	0.0%	0	0.0%	0	0.0%
3301	Toscana	0	0.0%	0	0.0%	0	0.0%	0	0.0%	0	0.0%	0	0.0%	0	0.0%	0	0.0%	0	0.0%	0	0.0%	0	0.0%	0	0.0%	0	0.0%	0	0.0%	0	0.0%
3302	Marche	0	0.0%	0	0.0%	0	0.0%	0	0.0%	0	0.0%	0	0.0%	0	0.0%	0	0.0%	0	0.0%	0	0.0%	0	0.0%	0	0.0%	0	0.0%	0	0.0%	0	0.0%
3303	Umbria	0	0.0%	0	0.0%	0	0.0%	0	0.0%	0	0.0%	0	0.0%	0	0.0%	0	0.0%	0	0.0%	0	0.0%	0	0.0%	0	0.0%	0	0.0%	0	0.0%	0	0.0%
3304	Lazio	0	0.0%	0	0.0%	0	0.0%	0	0.0%	0	0.0%	0	0.0%	0	0.0%	0	0.0%	0	0.0%	0	0.0%	0	0.0%	0	0.0%	0	0.0%	0	0.0%	0	0.0%
3305	Abruzzo	0	0.0%	0	0.0%	0	0.0%	0	0.0%	0	0.0%	0	0.0%	0	0.0%	0	0.0%	0	0.0%	0	0.0%	0	0.0%	0	0.0%	0	0.0%	0	0.0%	0	0.0%
3306	Molise	0	0.0%	0	0.0%	0	0.0%	0	0.0%	0	0.0%	0	0.0%	0	0.0%	0	0.0%	0	0.0%	0	0.0%	0	0.0%	0	0.0%	0	0.0%	0	0.0%	0	0.0%
3307	Campania	0	0.0%	0	0.0%	0	0.0%	0	0.0%	0	0.0%	0	0.0%	0	0.0%	0	0.0%	0	0.0%	0	0.0%	0	0.0%	0	0.0%	0	0.0%	0	0.0%	0	0.0%
3308	Puglia	0	0.0%	0	0.0%	0	0.0%	0	0.0%	0	0.0%	0	0.0%	0	0.0%	0	0.0%	0	0.0%	0	0.0%	0	0.0%	0	0.0%	0	0.0%	0	0.0%	0	0.0%
3309	Basilicata	0	0.0%	0	0.0%	0	0.0%	0	0.0%	0	0.0%	0	0.0%	0	0.0%	0	0.0%	0	0.0%	0	0.0%	0	0.0%	0	0.0%	0	0.0%	0	0.0%	0	0.0%
3310	Calabria	0	0.0%	0	0.0%	0	0.0%	0	0.0%	0	0.0%	0	0.0%	0	0.0%	0	0.0%	0	0.0%	0	0.0%	0	0.0%	0	0.0%	0	0.0%	0	0.0%	0	0.0%
3311	Sicilia	0	0.0%	0	0.0%	0	0.0%	0	0.0%	0	0.0%	0	0.0%	0	0.0%	0	0.0%	0	0.0%	0	0.0%	0	0.0%	0	0.0%	0	0.0%	0	0.0%	0	0.0%

Allegato B12

Destinazioni del traffico verso le zone extra provincia di Bergamo

SEZIONE		24		25		26		27		28		29		30		31		32		33		34		35		36		Totale			
DESTINAZIONE: zona extra provincia di Bergamo		via Pontesecco		via Corridoni		via Correnti		via Bersaglieri		via B. Palazzo		via Lunga		via Orio		via Zanica		via Autostrada		via Stezzano		via Grumello		Treviolo		via Bergamo SS342					
3312	Sardegna	0	0.0%	0	0.0%	0	0.0%	0	0.0%	0	0.0%	0	0.0%	0	0.0%	0	0.0%	0	0.0%	0	0.0%	0	0.0%	0	0.0%	0	0.0%	0	0.0%	0	0.0%
4001	Albania	0	0.0%	0	0.0%	0	0.0%	0	0.0%	0	0.0%	0	0.0%	0	0.0%	0	0.0%	0	0.0%	0	0.0%	0	0.0%	0	0.0%	0	0.0%	0	0.0%	0	0.0%
4002	Austria	0	0.0%	0	0.0%	0	0.0%	0	0.0%	0	0.0%	0	0.0%	0	0.0%	0	0.0%	0	0.0%	0	0.0%	0	0.0%	0	0.0%	0	0.0%	0	0.0%	0	0.0%
4003	Belgio	0	0.0%	0	0.0%	0	0.0%	0	0.0%	0	0.0%	0	0.0%	0	0.0%	0	0.0%	0	0.0%	0	0.0%	0	0.0%	0	0.0%	0	0.0%	0	0.0%	0	0.0%
4004	Bulgaria	0	0.0%	0	0.0%	0	0.0%	0	0.0%	0	0.0%	0	0.0%	0	0.0%	0	0.0%	0	0.0%	0	0.0%	0	0.0%	0	0.0%	0	0.0%	0	0.0%	0	0.0%
4005	Cecoslovacchia	0	0.0%	0	0.0%	0	0.0%	0	0.0%	0	0.0%	0	0.0%	0	0.0%	0	0.0%	0	0.0%	0	0.0%	0	0.0%	0	0.0%	0	0.0%	0	0.0%	0	0.0%
4006	Danimarca	0	0.0%	0	0.0%	0	0.0%	0	0.0%	0	0.0%	0	0.0%	0	0.0%	0	0.0%	0	0.0%	0	0.0%	0	0.0%	0	0.0%	0	0.0%	0	0.0%	0	0.0%
4007	Finlandia	0	0.0%	0	0.0%	0	0.0%	0	0.0%	0	0.0%	0	0.0%	0	0.0%	0	0.0%	0	0.0%	0	0.0%	0	0.0%	0	0.0%	0	0.0%	0	0.0%	0	0.0%
4008	Francia	0	0.0%	0	0.0%	0	0.0%	0	0.0%	0	0.0%	0	0.0%	0	0.0%	0	0.0%	0	0.0%	0	0.0%	0	0.0%	0	0.0%	0	0.0%	0	0.0%	0	0.0%
4009	Germania Est	0	0.0%	0	0.0%	0	0.0%	0	0.0%	0	0.0%	0	0.0%	0	0.0%	0	0.0%	0	0.0%	0	0.0%	0	0.0%	0	0.0%	0	0.0%	0	0.0%	0	0.0%
4010	Germania Ovest	0	0.0%	0	0.0%	0	0.0%	0	0.0%	0	0.0%	0	0.0%	0	0.0%	0	0.0%	0	0.0%	0	0.0%	0	0.0%	0	0.0%	0	0.0%	0	0.0%	0	0.0%
4011	Gran Bretagna	0	0.0%	0	0.0%	0	0.0%	0	0.0%	0	0.0%	0	0.0%	0	0.0%	0	0.0%	0	0.0%	0	0.0%	0	0.0%	0	0.0%	0	0.0%	0	0.0%	0	0.0%
4012	Grecia	0	0.0%	0	0.0%	0	0.0%	0	0.0%	0	0.0%	0	0.0%	0	0.0%	0	0.0%	0	0.0%	0	0.0%	0	0.0%	0	0.0%	0	0.0%	0	0.0%	0	0.0%
4013	Irlanda	0	0.0%	0	0.0%	0	0.0%	0	0.0%	0	0.0%	0	0.0%	0	0.0%	0	0.0%	0	0.0%	0	0.0%	0	0.0%	0	0.0%	0	0.0%	0	0.0%	0	0.0%
4014	Islanda	0	0.0%	0	0.0%	0	0.0%	0	0.0%	0	0.0%	0	0.0%	0	0.0%	0	0.0%	0	0.0%	0	0.0%	0	0.0%	0	0.0%	0	0.0%	0	0.0%	0	0.0%
4015	Iugoslavia	0	0.0%	0	0.0%	0	0.0%	0	0.0%	0	0.0%	0	0.0%	0	0.0%	0	0.0%	0	0.0%	0	0.0%	0	0.0%	0	0.0%	0	0.0%	0	0.0%	0	0.0%
4016	Norvegia	0	0.0%	0	0.0%	0	0.0%	0	0.0%	0	0.0%	0	0.0%	0	0.0%	0	0.0%	0	0.0%	0	0.0%	0	0.0%	0	0.0%	0	0.0%	0	0.0%	0	0.0%
4017	Olanda	0	0.0%	0	0.0%	0	0.0%	0	0.0%	0	0.0%	0	0.0%	0	0.0%	0	0.0%	0	0.0%	0	0.0%	0	0.0%	0	0.0%	0	0.0%	0	0.0%	0	0.0%
4018	Polonia	0	0.0%	0	0.0%	0	0.0%	0	0.0%	0	0.0%	0	0.0%	0	0.0%	0	0.0%	0	0.0%	0	0.0%	0	0.0%	0	0.0%	0	0.0%	0	0.0%	0	0.0%
4019	Portogallo	0	0.0%	0	0.0%	0	0.0%	0	0.0%	0	0.0%	0	0.0%	0	0.0%	0	0.0%	0	0.0%	0	0.0%	0	0.0%	0	0.0%	0	0.0%	0	0.0%	0	0.0%
4020	Romania	0	0.0%	0	0.0%	0	0.0%	0	0.0%	0	0.0%	0	0.0%	0	0.0%	0	0.0%	0	0.0%	0	0.0%	0	0.0%	0	0.0%	0	0.0%	0	0.0%	0	0.0%
4021	Spagna	0	0.0%	0	0.0%	0	0.0%	0	0.0%	0	0.0%	0	0.0%	0	0.0%	0	0.0%	0	0.0%	0	0.0%	0	0.0%	0	0.0%	0	0.0%	0	0.0%	0	0.0%
4022	Svezia	0	0.0%	0	0.0%	0	0.0%	0	0.0%	0	0.0%	0	0.0%	0	0.0%	0	0.0%	0	0.0%	0	0.0%	0	0.0%	0	0.0%	0	0.0%	0	0.0%	0	0.0%
4023	Svizzera	0	0.0%	0	0.0%	0	0.0%	0	0.0%	0	0.0%	0	0.0%	0	0.0%	0	0.0%	0	0.0%	0	0.0%	0	0.0%	0	0.0%	0	0.0%	0	0.0%	0	0.0%
4024	Ungheria	0	0.0%	0	0.0%	0	0.0%	0	0.0%	0	0.0%	0	0.0%	0	0.0%	0	0.0%	0	0.0%	0	0.0%	0	0.0%	0	0.0%	0	0.0%	0	0.0%	0	0.0%
4025	U.R.S.S.	0	0.0%	0	0.0%	0	0.0%	0	0.0%	0	0.0%	0	0.0%	0	0.0%	0	0.0%	0	0.0%	0	0.0%	0	0.0%	0	0.0%	0	0.0%	0	0.0%	0	0.0%
4026	Altri Paesi	0	0.0%	0	0.0%	0	0.0%	0	0.0%	0	0.0%	0	0.0%	0	0.0%	0	0.0%	0	0.0%	0	0.0%	0	0.0%	0	0.0%	0	0.0%	0	0.0%	0	0.0%
4027	Paesi Extra-Europei	0	0.0%	0	0.0%	0	0.0%	0	0.0%	0	0.0%	0	0.0%	0	0.0%	0	0.0%	0	0.0%	0	0.0%	0	0.0%	0	0.0%	0	0.0%	0	0.0%	0	0.0%
Totale		83	100.0%	38	100.0%	445	100.0%	12	100.0%	22	100.0%	0	0.0%	12	100.0%	0	0.0%	##	100.0%	31	100.0%	43	100.0%	34	100.0%	34	100.0%	34	100.0%	943	100.0%

Allegato B13

Origini del traffico suddivise per il 2° livello di aggregazione

SEZIONE	24		25		26		27		28		29		30		31		32		33		34		35		36		Totale			
ORIGINE	via Pontesecco		via Corridoni		via Correnti		via Bersaglieri		via B. Palazzo		via Lunga		via Orio		via Zanica		via Autostrada		via Stezzano		via Grumello		Treviolo		via Bergamo SS342					
Nessuna risposta	0	0.0%	0	0.0%	0	0.0%	0	0.0%	0	0.0%	0	0.0%	0	0.0%	0	0.0%	0	0.0%	0	0.0%	0	0.0%	0	0.0%	0	0.0%	0	0.0%	0	0.0%
Bergamo Centro	250	8.2%	177	7.1%	111	2.5%	72	2.8%	0	0.0%	12	0.4%	0	0.0%	0	0.0%	0	0.0%	10	0.6%	21	0.6%	0	0.0%	0	0.0%	84	2.5%	738	2.0%
Settore Nord Ovest	28	0.9%	0	0.0%	0	0.0%	0	0.0%	0	0.0%	12	0.4%	0	0.0%	0	0.0%	0	0.0%	0	0.0%	0	0.0%	0	0.0%	0	0.0%	0	0.0%	40	0.1%
Settore Nord Est	555	18.2%	0	0.0%	0	0.0%	0	0.0%	0	0.0%	0	0.0%	0	0.0%	0	0.0%	0	0.0%	0	0.0%	0	0.0%	0	0.0%	0	0.0%	0	0.0%	555	1.5%
Settore Est	55	1.8%	379	15.2%	371	8.3%	24	0.9%	164	7.9%	0	0.0%	12	1.1%	0	0.0%	0	0.0%	0	0.0%	0	0.0%	0	0.0%	0	0.0%	0	0.0%	1006	2.7%
Settore Sud Est	0	0.0%	25	1.0%	37	0.8%	0	0.0%	7	0.4%	48	1.7%	12	1.1%	0	0.0%	0	0.0%	10	0.6%	0	0.0%	0	0.0%	0	0.0%	0	0.0%	140	0.4%
Settore Sud Ovest	55	1.8%	0	0.0%	0	0.0%	0	0.0%	15	0.7%	0	0.0%	0	0.0%	0	0.0%	0	0.0%	0	0.0%	386	11.5%	0	0.0%	0	0.0%	0	0.0%	457	1.2%
Settore Ovest	83	2.7%	25	1.0%	37	0.8%	0	0.0%	0	0.0%	12	0.4%	0	0.0%	0	0.0%	0	0.0%	10	0.6%	21	0.6%	0	0.0%	0	0.0%	51	1.5%	240	0.6%
Totale Comune Bergamo	1027	33.6%	606	24.4%	557	12.5%	96	3.7%	186	9.0%	84	3.0%	24	2.2%	0	0.0%	0	0.0%	31	1.8%	429	12.7%	0	0.0%	135	4.1%	3175	8.4%		
Direttrice Val Brembana	1859	60.9%	126	5.1%	74	1.7%	12	0.5%	0	0.0%	36	1.3%	0	0.0%	164	7.7%	0	0.0%	0	0.0%	0	0.0%	0	0.0%	0	0.0%	118	3.6%	2390	6.4%
Direttrice Val Seriana	28	0.9%	1554	62.4%	3525	79.2%	469	18.1%	112	5.4%	60	2.2%	47	4.3%	0	0.0%	0	0.0%	0	0.0%	0	0.0%	0	0.0%	0	0.0%	17	0.5%	5812	15.5%
Direttrice Seriate	55	1.8%	114	4.6%	37	0.8%	2008	77.3%	1678	80.6%	2176	78.0%	226	20.4%	211	9.9%	948	12.9%	31	1.8%	0	0.0%	0	0.0%	0	0.0%	34	1.0%	7517	20.0%
Direttrice Crema	0	0.0%	13	0.5%	74	1.7%	0	0.0%	30	1.4%	349	12.5%	760	68.8%	1431	67.0%	0	0.0%	306	18.4%	21	0.6%	0	0.0%	0	0.0%	34	1.0%	3017	8.0%
Direttrice Sud	0	0.0%	25	1.0%	74	1.7%	0	0.0%	15	0.7%	12	0.4%	12	1.1%	258	12.1%	190	2.6%	1162	69.9%	2446	72.6%	408	33.3%	320	9.6%	4921	13.1%		
Direttrice Briantea	83	2.7%	13	0.5%	0	0.0%	12	0.5%	15	0.7%	0	0.0%	0	0.0%	0	0.0%	126	1.7%	41	2.5%	386	11.5%	815	66.7%	2610	78.7%	4101	10.9%		
Totale Provincia Bergamo	2025	66.4%	1845	74.1%	3785	85.0%	2501	96.3%	1850	88.9%	2633	94.4%	1045	94.6%	2065	96.7%	1263	17.2%	1539	92.6%	2854	84.7%	1223	####	3132	94.4%	27759	73.8%		
Lombardia	0	0.0%	25	1.0%	74	1.7%	0	0.0%	37	1.8%	60	2.2%	24	2.2%	70	3.3%	5243	71.6%	82	4.9%	86	2.5%	0	0.0%	51	1.5%	5752	15.3%		
Italia / Estero	0	0.0%	13	0.5%	37	0.8%	0	0.0%	7	0.4%	12	0.4%	12	1.1%	0	0.0%	821	11.2%	10	0.6%	0	0.0%	0	0.0%	0	0.0%	0	0.0%	913	2.4%
Totale Extra Prov	0	0.0%	38	1.5%	111	2.5%	0	0.0%	45	2.2%	72	2.6%	36	3.2%	70	3.3%	6065	82.8%	92	5.5%	86	2.5%	0	0.0%	51	1.5%	6665	17.7%		
Totale	3052	100%	2489	100%	4453	100%	2597	100%	2081	100%	2789	100%	1104	100%	2135	100%	7328	100%	1661	100%	3369	100%	1223	100%	3317	100%	37598	100%		

Allegato B14

Destinazioni del traffico suddivise per il 2° livello di aggregazione

SEZIONE	24		25		26		27		28		29		30		31		32		33		34		35		36		Totale			
DESTINAZIONE	via Pontesecco		via Corridoni		via Correnti		via Bersaglieri		via B. Palazzo		Via Lunga		via Orio		via Zanica		via Autostrada		via Stezzano		via Grumello		Treviolo		via Bergamo SS342					
Nessuna risposta	0	0.0%	0	0.0%	0	0.0%	0	0.0%	0	0.0%	0	0.0%	0	0.0%	0	0.0%	0	0.0%	0	0.0%	0	0.0%	0	0.0%	0	0.0%	0	0.0%	0	0.0%
Bergamo Centro	638	20.9%	1049	42.1%	816	18.3%	637	24.5%	418	20.1%	433	15.5%	71	6.5%	704	33.0%	1137	15.5%	357	21.5%	858	25.5%	306	25.0%	1094	33.0%	8518	22.7%		
Settore Nord Ovest	0	0.0%	25	1.0%	0	0.0%	12	0.5%	15	0.7%	36	1.3%	0	0.0%	0	0.0%	190	2.6%	0	0.0%	0	0.0%	0	0.0%	34	1.0%	311	0.8%		
Settore Nord Est	361	11.8%	13	0.5%	111	2.5%	96	3.7%	15	0.7%	36	1.3%	12	1.1%	23	1.1%	126	1.7%	61	3.7%	0	0.0%	17	1.4%	51	1.5%	922	2.5%		
Settore Est	333	10.9%	493	19.8%	816	18.3%	505	19.4%	507	24.4%	481	17.2%	404	36.6%	399	18.7%	190	2.6%	173	10.4%	300	8.9%	68	5.6%	168	5.1%	4837	12.9%		
Settore Sud Est	0	0.0%	63	2.5%	260	5.8%	144	5.6%	134	6.5%	445	15.9%	261	23.7%	446	20.9%	190	2.6%	132	8.0%	300	8.9%	34	2.8%	202	6.1%	2612	6.9%		
Settore Sud Ovest	139	4.5%	63	2.5%	186	4.2%	72	2.8%	75	3.6%	108	3.9%	83	7.5%	94	4.4%	253	3.4%	438	26.4%	644	19.1%	204	16.7%	320	9.6%	2678	7.1%		
Settore Ovest	277	9.1%	126	5.1%	260	5.8%	144	5.6%	37	1.8%	96	3.4%	59	5.4%	23	1.1%	190	2.6%	112	6.7%	300	8.9%	136	11.1%	320	9.6%	2082	5.5%		
Totale Comune Bergamo	1748	57.3%	1832	73.6%	2449	55.0%	1611	62.0%	1201	57.7%	1635	58.6%	890	80.6%	1689	79.1%	2274	31.0%	1274	76.7%	2403	71.3%	764	62.5%	2189	66.0%	21960	58.4%		
Direttrice Val Brembana	55	1.8%	76	3.0%	148	3.3%	132	5.1%	142	6.8%	84	3.0%	83	7.5%	141	6.6%	253	3.4%	31	1.8%	43	1.3%	0	0.0%	17	0.5%	1205	3.2%		
Direttrice Val Seriana	28	0.9%	25	1.0%	74	1.7%	192	7.4%	194	9.3%	84	3.0%	36	3.2%	23	1.1%	126	1.7%	51	3.1%	129	3.8%	51	4.2%	185	5.6%	1199	3.2%		
Direttrice Seriate	694	22.7%	51	2.0%	186	4.2%	60	2.3%	97	4.7%	216	7.8%	12	1.1%	94	4.4%	1516	20.7%	41	2.5%	322	9.6%	102	8.3%	606	18.3%	3996	10.6%		
Direttrice Crema	55	1.8%	25	1.0%	260	5.8%	168	6.5%	75	3.6%	96	3.4%	12	1.1%	117	5.5%	2085	28.4%	112	6.7%	365	10.8%	187	15.3%	185	5.6%	3742	10.0%		
Direttrice Sud	111	3.6%	278	11.2%	408	9.2%	132	5.1%	104	5.0%	373	13.4%	12	1.1%	47	2.2%	63	0.9%	31	1.8%	0	0.0%	0	0.0%	67	2.0%	1626	4.3%		
Direttrice Briantea	277	9.1%	164	6.6%	482	10.8%	289	11.1%	246	11.8%	301	10.8%	47	4.3%	23	1.1%	821	11.2%	92	5.5%	64	1.9%	85	6.9%	34	1.0%	2926	7.8%		
Totale Provincia Bergamo	1221	40.0%	619	24.9%	1559	35.0%	974	37.5%	858	41.2%	1154	41.4%	202	18.3%	446	20.9%	4864	66.4%	357	21.5%	923	27.4%	425	34.7%	1094	33.0%	14694	39.1%		
Lombardia	83	2.7%	38	1.5%	408	9.2%	12	0.5%	22	1.1%	0	0.0%	12	1.1%	0	0.0%	190	2.6%	31	1.8%	21	0.6%	34	2.8%	34	1.0%	885	2.4%		
Italia / Estero	0	0.0%	0	0.0%	37	0.8%	0	0.0%	0	0.0%	0	0.0%	0	0.0%	0	0.0%	0	0.0%	0	0.0%	21	0.6%	0	0.0%	0	0.0%	59	0.2%		
Totale Extra Prov	83	2.7%	38	1.5%	445	10.0%	12	0.5%	22	1.1%	0	0.0%	12	1.1%	0	0.0%	190	2.6%	31	1.8%	43	1.3%	34	2.8%	34	1.0%	943	2.5%		
Totale	3052	100%	2489	100%	4453	100%	2597	100%	2081	100%	2789	100%	1104	100%	2135	100%	7328	100%	1661	100%	3369	100%	1223	100%	3317	100%	37598	100%		

Allegato B15

Matrici OD secondo il 2° livello di aggregazione per le singole sezioni

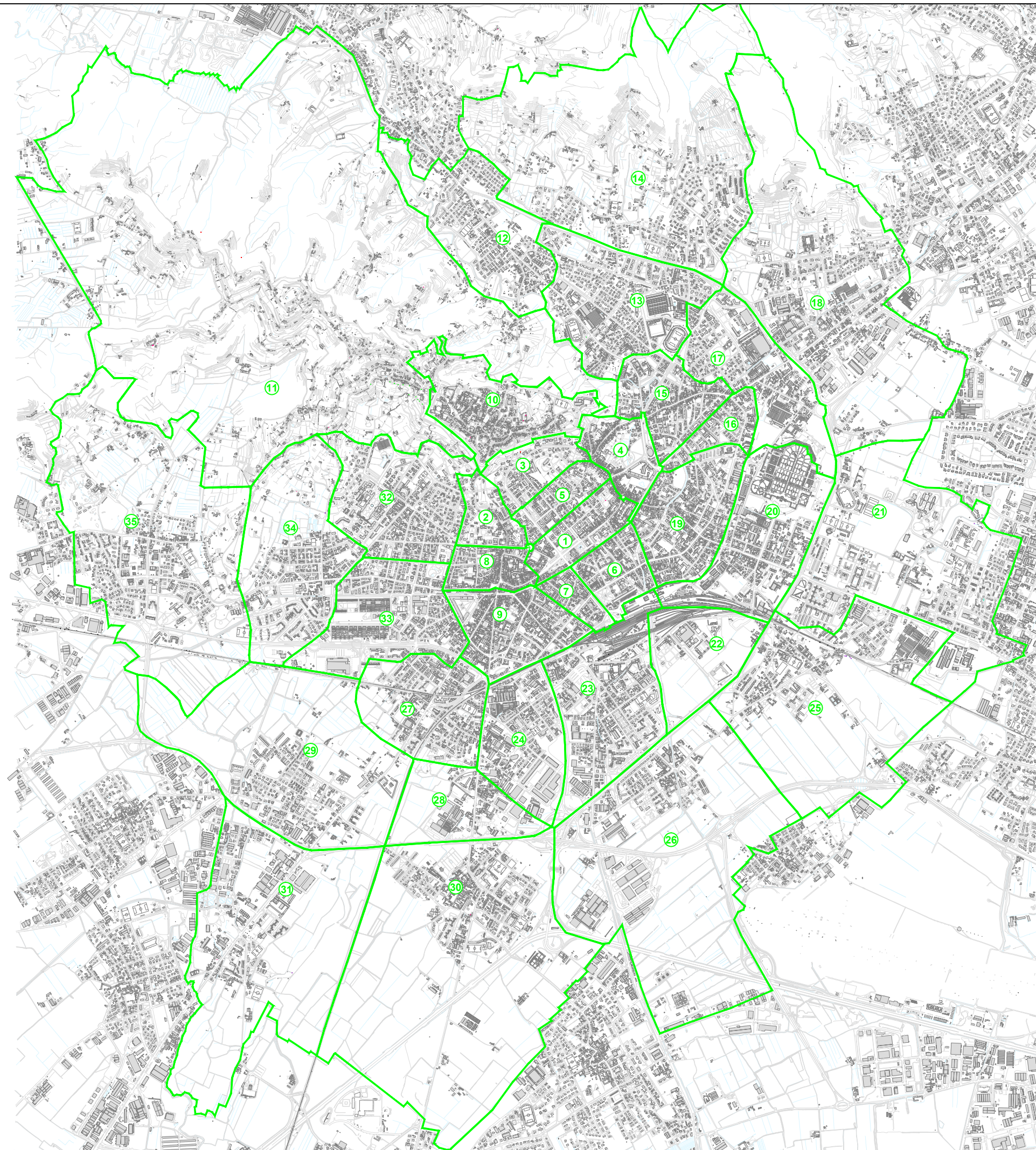
Sez. 32, via Autostrada																																		
OID	Nessuna risposta		Bergamo Centro		Settore Nord Ovest		Settore Nord Est		Settore Est		Settore Sud Est		Settore Ovest		Direttrice Val Brembana		Direttrice Val Seriana		Direttrice Seriate		Direttrice Crema		Direttrice Sud		Direttrice Briantea		Lombardia		Italia - Estero		Totale			
Nessuna risposta	0	0.0%	0	0.0%	0	0.0%	0	0.0%	0	0.0%	0	0.0%	0	0.0%	0	0.0%	0	0.0%	0	0.0%	0	0.0%	0	0.0%	0	0.0%	0	0.0%	0	0.0%	0	0.0%	0	0.0%
Bergamo Centro	0	0.0%	0	0.0%	0	0.0%	0	0.0%	0	0.0%	0	0.0%	0	0.0%	0	0.0%	0	0.0%	0	0.0%	0	0.0%	0	0.0%	0	0.0%	0	0.0%	0	0.0%	0	0.0%	0	0.0%
Settore Nord Ovest	0	0.0%	0	0.0%	0	0.0%	0	0.0%	0	0.0%	0	0.0%	0	0.0%	0	0.0%	0	0.0%	0	0.0%	0	0.0%	0	0.0%	0	0.0%	0	0.0%	0	0.0%	0	0.0%	0	0.0%
Settore Nord Est	0	0.0%	0	0.0%	0	0.0%	0	0.0%	0	0.0%	0	0.0%	0	0.0%	0	0.0%	0	0.0%	0	0.0%	0	0.0%	0	0.0%	0	0.0%	0	0.0%	0	0.0%	0	0.0%	0	0.0%
Settore Est	0	0.0%	0	0.0%	0	0.0%	0	0.0%	0	0.0%	0	0.0%	0	0.0%	0	0.0%	0	0.0%	0	0.0%	0	0.0%	0	0.0%	0	0.0%	0	0.0%	0	0.0%	0	0.0%	0	0.0%
Settore Sud Est	0	0.0%	0	0.0%	0	0.0%	0	0.0%	0	0.0%	0	0.0%	0	0.0%	0	0.0%	0	0.0%	0	0.0%	0	0.0%	0	0.0%	0	0.0%	0	0.0%	0	0.0%	0	0.0%	0	0.0%
Settore Ovest	0	0.0%	0	0.0%	0	0.0%	0	0.0%	0	0.0%	0	0.0%	0	0.0%	0	0.0%	0	0.0%	0	0.0%	0	0.0%	0	0.0%	0	0.0%	0	0.0%	0	0.0%	0	0.0%	0	0.0%
Direttrice Val Brembana	0	0.0%	0	0.0%	0	0.0%	0	0.0%	0	0.0%	0	0.0%	0	0.0%	0	0.0%	0	0.0%	0	0.0%	0	0.0%	0	0.0%	0	0.0%	0	0.0%	0	0.0%	0	0.0%	0	0.0%
Direttrice Val Seriana	0	0.0%	0	0.0%	0	0.0%	0	0.0%	0	0.0%	0	0.0%	0	0.0%	0	0.0%	0	0.0%	0	0.0%	0	0.0%	0	0.0%	0	0.0%	0	0.0%	0	0.0%	0	0.0%	0	0.0%
Direttrice Seriate	0	0.0%	379	33.3%	0	0.0%	0	0.0%	0	0.0%	0	0.0%	63	25.0%	126	66.7%	63	25.0%	0	0.0%	63	4.2%	126	6.1%	0	0.0%	126	15.4%	0	0.0%	0	0.0%	948	12.9%
Direttrice Crema	0	0.0%	0	0.0%	0	0.0%	0	0.0%	0	0.0%	0	0.0%	0	0.0%	0	0.0%	0	0.0%	0	0.0%	0	0.0%	0	0.0%	0	0.0%	0	0.0%	0	0.0%	0	0.0%	0	0.0%
Direttrice Sud	0	0.0%	0	0.0%	0	0.0%	0	0.0%	0	0.0%	0	0.0%	0	0.0%	0	0.0%	0	0.0%	126	8.3%	63	3.0%	0	0.0%	0	0.0%	0	0.0%	0	0.0%	0	0.0%	190	2.6%
Direttrice Briantea	0	0.0%	0	0.0%	0	0.0%	0	0.0%	0	0.0%	0	0.0%	0	0.0%	0	0.0%	0	0.0%	63	4.2%	0	0.0%	0	0.0%	63	7.7%	0	0.0%	0	0.0%	0	0.0%	126	1.7%
Lombardia	0	0.0%	569	50.0%	126	66.7%	126	100.0%	190	###	126	66.7%	190	75.0%	63	33.3%	190	75.0%	126	100.0%	1263	83.3%	1453	69.7%	63	100.0%	632	76.9%	126	66.7%	0	0.0%	5243	71.6%
Italia / Estero	0	0.0%	190	16.7%	63	33.3%	0	0.0%	0	0.0%	63	33.3%	0	0.0%	0	0.0%	0	0.0%	0	0.0%	0	0.0%	442	21.2%	0	0.0%	0	0.0%	63	33.3%	0	0.0%	821	11.2%
Totale	0	0%	1137	100%	190	100%	126	100%	190	100%	190	100%	253	100%	190	100%	253	100%	126	100%	1516	100%	2085	100%	63	100%	821	100%	190	100%	0	0%	7328	100%

Sez. 33, via Stezzano																																		
OID	Nessuna risposta		Bergamo Centro		Settore Nord Ovest		Settore Nord Est		Settore Est		Settore Sud Est		Settore Ovest		Direttrice Val Brembana		Direttrice Val Seriana		Direttrice Seriate		Direttrice Crema		Direttrice Sud		Direttrice Briantea		Lombardia		Italia - Estero		Totale			
Nessuna risposta	0	0.0%	0	0.0%	0	0.0%	0	0.0%	0	0.0%	0	0.0%	0	0.0%	0	0.0%	0	0.0%	0	0.0%	0	0.0%	0	0.0%	0	0.0%	0	0.0%	0	0.0%	0	0.0%	0	0.0%
Bergamo Centro	0	0.0%	0	0.0%	0	0.0%	0	0.0%	0	0.0%	0	0.0%	0	0.0%	0	0.0%	0	0.0%	0	0.0%	0	0.0%	0	0.0%	0	0.0%	10	33.3%	0	0.0%	0	0.0%	10	0.6%
Settore Nord Ovest	0	0.0%	0	0.0%	0	0.0%	0	0.0%	0	0.0%	0	0.0%	0	0.0%	0	0.0%	0	0.0%	0	0.0%	0	0.0%	0	0.0%	0	0.0%	0	0.0%	0	0.0%	0	0.0%	0	0.0%
Settore Nord Est	0	0.0%	0	0.0%	0	0.0%	0	0.0%	0	0.0%	0	0.0%	0	0.0%	0	0.0%	0	0.0%	0	0.0%	0	0.0%	0	0.0%	0	0.0%	0	0.0%	0	0.0%	0	0.0%	0	0.0%
Settore Est	0	0.0%	0	0.0%	0	0.0%	0	0.0%	0	0.0%	0	0.0%	0	0.0%	0	0.0%	0	0.0%	0	0.0%	0	0.0%	0	0.0%	0	0.0%	0	0.0%	0	0.0%	0	0.0%	0	0.0%
Settore Sud Est	0	0.0%	0	0.0%	0	0.0%	0	0.0%	0	0.0%	0	0.0%	0	0.0%	10	33.3%	0	0.0%	0	0.0%	0	0.0%	0	0.0%	0	0.0%	0	0.0%	0	0.0%	0	0.0%	10	0.6%
Settore Sud Ovest	0	0.0%	0	0.0%	0	0.0%	0	0.0%	0	0.0%	0	0.0%	0	0.0%	0	0.0%	0	0.0%	0	0.0%	0	0.0%	0	0.0%	0	0.0%	0	0.0%	0	0.0%	0	0.0%	0	0.0%
Settore Ovest	0	0.0%	0	0.0%	0	0.0%	0	0.0%	0	0.0%	0	0.0%	0	0.0%	10	33.3%	0	0.0%	0	0.0%	0	0.0%	0	0.0%	0	0.0%	0	0.0%	0	0.0%	0	0.0%	10	0.6%
Direttrice Val Brembana	0	0.0%	0	0.0%	0	0.0%	0	0.0%	0	0.0%	0	0.0%	0	0.0%	0	0.0%	0	0.0%	0	0.0%	0	0.0%	0	0.0%	0	0.0%	0	0.0%	0	0.0%	0	0.0%	0	0.0%
Direttrice Val Seriana	0	0.0%	0	0.0%	0	0.0%	0	0.0%	0	0.0%	0	0.0%	0	0.0%	0	0.0%	0	0.0%	0	0.0%	0	0.0%	0	0.0%	0	0.0%	0	0.0%	0	0.0%	0	0.0%	0	0.0%
Direttrice Seriate	0	0.0%	0	0.0%	0	0.0%	0	0.0%	0	0.0%	31	7.0%	0	0.0%	0	0.0%	0	0.0%	0	0.0%	0	0.0%	0	0.0%	0	0.0%	0	0.0%	0	0.0%	0	0.0%	31	1.8%
Direttrice Crema	0	0.0%	71	20.0%	0	0.0%	10	16.7%	41	23.5%	41	30.8%	71	16.3%	31	27.3%	0	0.0%	10	25.0%	0	0.0%	10	33.3%	20	22.2%	0	0.0%	0	0.0%	0	0.0%	306	18.4%
Direttrice Sud	0	0.0%	255	71.4%	0	0.0%	41	66.7%	132	76.5%	92	69.2%	296	67.4%	82	72.7%	10	33.3%	51	100.0%	20	50.0%	92	81.8%	20	66.7%	51	55.6%	20	66.7%	0	0.0%	1162	69.9%
Direttrice Briantea	0	0.0%	0	0.0%	0	0.0%	10	16.7%	0	0.0%	0	0.0%	10	2.3%	0	0.0%	0	0.0%	10	25.0%	10	9.1%	0	0.0%	0	0.0%	0	0.0%	0	0.0%	0	0.0%	41	2.5%
Lombardia	0	0.0%	31	8.6%	0	0.0%	0	0.0%	0	0.0%	0	0.0%	31	7.0%	0	0.0%	0	0.0%	0	0.0%	10	9.1%	0	0.0%	10	11.1%	0	0.0%	0	0.0%	0	0.0%	82	4.9%
Italia / Estero	0	0.0%	0	0.0%	0	0.0%	0	0.0%	0	0.0%	0	0.0%	0	0.0%	0	0.0%	0	0.0%	0	0.0%	0	0.0%	0	0.0%	10	11.1%	0	0.0%	0	0.0%	0	0.0%	10	0.6%
Totale	0	0%	357	100%	0	0%	61	100%	173	100%	132	100%	438	100%	112	100%	31	100%	51	100%	41	100%	112	100%	31	100%	92	100%	31	100%	0	0%	1661	100%



Allegato B15

Matrici OD secondo il 2° livello di aggregazione per le singole sezioni

Sez. 36, via Bergamo																																						
OD	Nessuna risposta		Bergamo Centro		Settore Nord Ovest		Settore Nord Est		Settore Est		Settore Sud Est		Settore Sud Est		Settore Ovest		Direttrice Val Brembana		Direttrice Val Seriana		Direttrice Seriate		Direttrice Crema		Direttrice Sud		Direttrice Briantea		Lombardia		Italia - Estero		Totale					
Nessuna risposta	0	0.0%	0	0.0%	0	0.0%	0	0.0%	0	0.0%	0	0.0%	0	0.0%	0	0.0%	0	0.0%	0	0.0%	0	0.0%	0	0.0%	0	0.0%	0	0.0%	0	0.0%	0	0.0%	0	0.0%	0	0.0%		
Bergamo Centro	0	0.0%	0	0.0%	0	0.0%	0	0.0%	0	0.0%	34	16.7%	17	5.3%	17	5.3%	0	0.0%	17	9.1%	0	0.0%	0	0.0%	0	0.0%	0	0.0%	0	0.0%	0	0.0%	0	0.0%	0	0.0%	84	2.5%
Settore Nord Ovest	0	0.0%	0	0.0%	0	0.0%	0	0.0%	0	0.0%	0	0.0%	0	0.0%	0	0.0%	0	0.0%	0	0.0%	0	0.0%	0	0.0%	0	0.0%	0	0.0%	0	0.0%	0	0.0%	0	0.0%	0	0.0%	0	0.0%
Settore Nord Est	0	0.0%	0	0.0%	0	0.0%	0	0.0%	0	0.0%	0	0.0%	0	0.0%	0	0.0%	0	0.0%	0	0.0%	0	0.0%	0	0.0%	0	0.0%	0	0.0%	0	0.0%	0	0.0%	0	0.0%	0	0.0%	0	0.0%
Settore Est	0	0.0%	0	0.0%	0	0.0%	0	0.0%	0	0.0%	0	0.0%	0	0.0%	0	0.0%	0	0.0%	0	0.0%	0	0.0%	0	0.0%	0	0.0%	0	0.0%	0	0.0%	0	0.0%	0	0.0%	0	0.0%	0	0.0%
Settore Sud Est	0	0.0%	0	0.0%	0	0.0%	0	0.0%	0	0.0%	0	0.0%	0	0.0%	0	0.0%	0	0.0%	0	0.0%	0	0.0%	0	0.0%	0	0.0%	0	0.0%	0	0.0%	0	0.0%	0	0.0%	0	0.0%	0	0.0%
Settore Sud Ovest	0	0.0%	0	0.0%	0	0.0%	0	0.0%	0	0.0%	0	0.0%	0	0.0%	0	0.0%	0	0.0%	0	0.0%	0	0.0%	0	0.0%	0	0.0%	0	0.0%	0	0.0%	0	0.0%	0	0.0%	0	0.0%	0	0.0%
Settore Ovest	0	0.0%	34	3.1%	0	0.0%	0	0.0%	0	0.0%	0	0.0%	0	0.0%	0	0.0%	0	0.0%	0	0.0%	0	0.0%	0	0.0%	0	0.0%	17	50.0%	0	0.0%	0	0.0%	0	0.0%	51	1.5%		
Direttrice Val Brembana	0	0.0%	51	4.6%	0	0.0%	0	0.0%	0	0.0%	0	0.0%	34	10.5%	17	5.3%	0	0.0%	0	0.0%	0	0.0%	0	0.0%	0	0.0%	0	0.0%	17	50.0%	0	0.0%	0	0.0%	118	3.6%		
Direttrice Val Seriana	0	0.0%	0	0.0%	0	0.0%	0	0.0%	0	0.0%	0	0.0%	17	5.3%	0	0.0%	0	0.0%	0	0.0%	0	0.0%	0	0.0%	0	0.0%	0	0.0%	0	0.0%	0	0.0%	0	0.0%	0	0.0%	17	0.5%
Direttrice Seriate	0	0.0%	0	0.0%	0	0.0%	0	0.0%	0	0.0%	0	0.0%	0	0.0%	0	0.0%	0	0.0%	34	5.6%	0	0.0%	0	0.0%	0	0.0%	0	0.0%	0	0.0%	0	0.0%	0	0.0%	34	1.0%		
Direttrice Crema	0	0.0%	17	1.5%	0	0.0%	0	0.0%	0	0.0%	0	0.0%	0	0.0%	0	0.0%	0	0.0%	0	0.0%	0	0.0%	17	25.0%	0	0.0%	0	0.0%	0	0.0%	0	0.0%	0	0.0%	34	1.0%		
Direttrice Sud	0	0.0%	34	3.1%	0	0.0%	17	33.3%	34	20.0%	34	16.7%	34	10.5%	0	0.0%	0	0.0%	17	9.1%	118	19.4%	17	9.1%	17	25.0%	0	0.0%	0	0.0%	0	0.0%	0	0.0%	320	9.6%		
Direttrice Briantea	0	0.0%	943	86.2%	34	100.0%	34	66.7%	118	70.0%	135	66.7%	219	68.4%	286	89.5%	17	100.0%	135	72.7%	455	75.0%	168	90.9%	34	50.0%	17	50.0%	17	50.0%	0	0.0%	2610	78.7%				
Lombardia	0	0.0%	17	1.5%	0	0.0%	0	0.0%	17	10.0%	0	0.0%	0	0.0%	0	0.0%	0	0.0%	17	9.1%	0	0.0%	0	0.0%	0	0.0%	0	0.0%	0	0.0%	0	0.0%	0	0.0%	51	1.5%		
Italia / Estero	0	0.0%	0	0.0%	0	0.0%	0	0.0%	0	0.0%	0	0.0%	0	0.0%	0	0.0%	0	0.0%	0	0.0%	0	0.0%	0	0.0%	0	0.0%	0	0.0%	0	0.0%	0	0.0%	0	0.0%	0	0.0%	0	0.0%
Totale	0	0%	1094	100%	34	100%	51	100%	168	100%	202	100%	320	100%	320	100%	17	100%	185	100%	606	100%	185	100%	67	100%	34	100%	34	100%	0	0%	3317	100%				



Allegato B17
**Planimetria zone di traffico interne
al codone**

-  Zone di traffico
-  Numero delle zone di traffico

Allegato B18

Matrice motivo spostamenti per singole sezioni e per il totale delle sezioni

SEZIONE 24	via Pontesecco		DESTINAZIONE																									
	ORIGINE		Nessuna risposta	Casa	Lavoro abituale	Lavoro non abituale	Scuola	Negozi	Turismo	Motivi medici	Uffici pubblici	Stazione	Motivi personali	Altro	Totale													
Nessuna risposta	0	0.0%	0	0.0%	0	0.0%	0	0.0%	0	0.0%	0	0.0%	0	0.0%	0	0.0%	0	0.0%	0	0.0%	0	0.0%	0	0.0%	0	0.0%	0	0.0%
Casa	0	0.0%	0	0.0%	1692	93.8%	0	0.0%	139	100.0%	139	71.4%	0	0.0%	139	100.0%	83	100.0%	0	0.0%	305	91.7%	0	0.0%	2497	81.8%		
Lavoro abituale	0	0.0%	0	0.0%	55	3.1%	0	0.0%	0	0.0%	0	0.0%	0	0.0%	0	0.0%	0	0.0%	0	0.0%	0	0.0%	0	0.0%	55	1.8%		
Lavoro non abituale	0	0.0%	28	8.3%	28	1.5%	28	100.0%	0	0.0%	0	0.0%	0	0.0%	0	0.0%	0	0.0%	0	0.0%	0	0.0%	0	0.0%	83	2.7%		
Scuola	0	0.0%	0	0.0%	0	0.0%	0	0.0%	0	0.0%	0	0.0%	0	0.0%	0	0.0%	0	0.0%	0	0.0%	0	0.0%	0	0.0%	0	0.0%		
Negozi	0	0.0%	194	58.3%	0	0.0%	0	0.0%	0	0.0%	0	0.0%	0	0.0%	0	0.0%	0	0.0%	0	0.0%	0	0.0%	0	0.0%	194	6.4%		
Turismo	0	0.0%	0	0.0%	0	0.0%	0	0.0%	0	0.0%	0	0.0%	0	0.0%	0	0.0%	0	0.0%	0	0.0%	0	0.0%	0	0.0%	0	0.0%		
Motivi medici	0	0.0%	0	0.0%	0	0.0%	0	0.0%	0	0.0%	0	0.0%	0	0.0%	0	0.0%	0	0.0%	0	0.0%	0	0.0%	0	0.0%	0	0.0%		
Uffici pubblici	0	0.0%	0	0.0%	0	0.0%	0	0.0%	0	0.0%	0	0.0%	0	0.0%	0	0.0%	0	0.0%	0	0.0%	0	0.0%	0	0.0%	0	0.0%		
Stazione	0	0.0%	0	0.0%	0	0.0%	0	0.0%	0	0.0%	0	0.0%	0	0.0%	0	0.0%	0	0.0%	0	0.0%	0	0.0%	0	0.0%	0	0.0%		
Motivi Personali	0	0.0%	111	33.3%	28	1.5%	0	0.0%	55	28.6%	0	0.0%	0	0.0%	0	0.0%	0	0.0%	0	0.0%	28	8.3%	0	0.0%	222	7.3%		
Altro	0	0.0%	0	0.0%	0	0.0%	0	0.0%	0	0.0%	0	0.0%	0	0.0%	0	0.0%	0	0.0%	0	0.0%	0	0.0%	0	0.0%	0	0.0%		
Totale	0	0%	333	100%	1803	100%	28	100%	139	100%	194	100%	0	0%	139	100%	83	100%	0	0%	333	100%	0	0%	3052	100%		

SEZIONE 25	via Corridoni		DESTINAZIONE																									
	ORIGINE		Nessuna risposta	Casa	Lavoro abituale	Lavoro non abituale	Scuola	Negozi	Turismo	Motivi medici	Uffici pubblici	Stazione	Motivi personali	Altro	Totale													
Nessuna risposta	0	0.0%	0	0.0%	0	0.0%	0	0.0%	0	0.0%	0	0.0%	0	0.0%	0	0.0%	0	0.0%	0	0.0%	0	0.0%	0	0.0%	0	0.0%	0	0.0%
Casa	0	0.0%	0	0.0%	1440	98.3%	341	90.0%	63	100.0%	177	87.5%	13	100.0%	139	100.0%	38	100.0%	13	100.0%	101	100.0%	0	0.0%	2325	93.4%		
Lavoro abituale	0	0.0%	13	16.7%	13	0.9%	25	6.7%	0	0.0%	0	0.0%	0	0.0%	0	0.0%	0	0.0%	0	0.0%	0	0.0%	0	0.0%	51	2.0%		
Lavoro non abituale	0	0.0%	13	16.7%	13	0.9%	13	3.3%	0	0.0%	0	0.0%	0	0.0%	0	0.0%	0	0.0%	0	0.0%	0	0.0%	0	0.0%	38	1.5%		
Scuola	0	0.0%	0	0.0%	0	0.0%	0	0.0%	0	0.0%	0	0.0%	0	0.0%	0	0.0%	0	0.0%	0	0.0%	0	0.0%	0	0.0%	0	0.0%		
Negozi	0	0.0%	25	33.3%	0	0.0%	0	0.0%	0	0.0%	13	6.3%	0	0.0%	0	0.0%	0	0.0%	0	0.0%	0	0.0%	0	0.0%	38	1.5%		
Turismo	0	0.0%	0	0.0%	0	0.0%	0	0.0%	0	0.0%	0	0.0%	0	0.0%	0	0.0%	0	0.0%	0	0.0%	0	0.0%	0	0.0%	0	0.0%		
Motivi medici	0	0.0%	13	16.7%	0	0.0%	0	0.0%	0	0.0%	0	0.0%	0	0.0%	0	0.0%	0	0.0%	0	0.0%	0	0.0%	0	0.0%	13	0.5%		
Uffici pubblici	0	0.0%	0	0.0%	0	0.0%	0	0.0%	0	0.0%	0	0.0%	0	0.0%	0	0.0%	0	0.0%	0	0.0%	0	0.0%	0	0.0%	0	0.0%		
Stazione	0	0.0%	0	0.0%	0	0.0%	0	0.0%	0	0.0%	0	0.0%	0	0.0%	0	0.0%	0	0.0%	0	0.0%	0	0.0%	0	0.0%	0	0.0%		
Motivi Personali	0	0.0%	0	0.0%	0	0.0%	0	0.0%	0	0.0%	13	6.3%	0	0.0%	0	0.0%	0	0.0%	0	0.0%	0	0.0%	0	0.0%	13	0.5%		
Altro	0	0.0%	13	16.7%	0	0.0%	0	0.0%	0	0.0%	0	0.0%	0	0.0%	0	0.0%	0	0.0%	0	0.0%	0	0.0%	0	0.0%	13	0.5%		
Totale	0	0%	76	100%	1466	100%	379	100%	63	100%	202	100%	13	100%	139	100%	38	100%	13	100%	101	100%	0	0%	2489	100%		

Allegato B18

Matrice motivo spostamenti per singole sezioni e per il totale delle sezioni

SEZIONE 26	via Correnti																											
	DESTINAZIONE																											
ORIGINE	Nessuna risposta	Casa	Lavoro abituale	Lavoro non abituale	Scuola	Negozi	Turismo	Motivi medici	Uffici pubblici	Stazione	Motivi personali	Altro	Totale															
Nessuna risposta	0	0.0%	0	0.0%	0	0.0%	0	0.0%	0	0.0%	0	0.0%	0	0.0%	0	0.0%	0	0.0%	0	0.0%	0	0.0%	0	0.0%	0	0.0%		
Casa	0	0.0%	0	0.0%	2560	89.6%	111	100.0%	186	100.0%	186	100.0%	0	0.0%	148	100.0%	0	0.0%	0	0.0%	0	0.0%	594	100.0%	0	0.0%	3785	85.0%
Lavoro abituale	0	0.0%	0	0.0%	186	6.5%	0	0.0%	0	0.0%	0	0.0%	0	0.0%	0	0.0%	0	0.0%	0	0.0%	0	0.0%	0	0.0%	0	0.0%	186	4.2%
Lavoro non abituale	0	0.0%	0	0.0%	0	0.0%	0	0.0%	0	0.0%	0	0.0%	0	0.0%	0	0.0%	0	0.0%	0	0.0%	0	0.0%	0	0.0%	0	0.0%	0	0.0%
Scuola	0	0.0%	0	0.0%	0	0.0%	0	0.0%	0	0.0%	0	0.0%	0	0.0%	0	0.0%	0	0.0%	0	0.0%	0	0.0%	0	0.0%	0	0.0%	0	0.0%
Negozi	0	0.0%	74	20.0%	0	0.0%	0	0.0%	0	0.0%	0	0.0%	0	0.0%	0	0.0%	0	0.0%	0	0.0%	0	0.0%	0	0.0%	0	0.0%	74	1.7%
Turismo	0	0.0%	0	0.0%	0	0.0%	0	0.0%	0	0.0%	0	0.0%	0	0.0%	0	0.0%	0	0.0%	0	0.0%	0	0.0%	0	0.0%	0	0.0%	0	0.0%
Motivi medici	0	0.0%	0	0.0%	0	0.0%	0	0.0%	0	0.0%	0	0.0%	0	0.0%	0	0.0%	0	0.0%	0	0.0%	0	0.0%	0	0.0%	0	0.0%	0	0.0%
Uffici pubblici	0	0.0%	0	0.0%	0	0.0%	0	0.0%	0	0.0%	0	0.0%	0	0.0%	0	0.0%	0	0.0%	0	0.0%	0	0.0%	0	0.0%	0	0.0%	0	0.0%
Stazione	0	0.0%	0	0.0%	0	0.0%	0	0.0%	0	0.0%	0	0.0%	0	0.0%	0	0.0%	0	0.0%	0	0.0%	0	0.0%	0	0.0%	0	0.0%	0	0.0%
Motivi Personali	0	0.0%	297	80.0%	111	3.9%	0	0.0%	0	0.0%	0	0.0%	0	0.0%	0	0.0%	0	0.0%	0	0.0%	0	0.0%	0	0.0%	0	0.0%	408	9.2%
Altro	0	0.0%	0	0.0%	0	0.0%	0	0.0%	0	0.0%	0	0.0%	0	0.0%	0	0.0%	0	0.0%	0	0.0%	0	0.0%	0	0.0%	0	0.0%	0	0.0%
Totale	0	0%	371	100%	2857	100%	111	100%	186	100%	186	100%	0	0%	148	100%	0	0%	0	0%	0	0%	594	100%	0	0%	4453	100%

SEZIONE 27	via Bersaglieri																											
	DESTINAZIONE																											
ORIGINE	Nessuna risposta	Casa	Lavoro abituale	Lavoro non abituale	Scuola	Negozi	Turismo	Motivi medici	Uffici pubblici	Stazione	Motivi personali	Altro	Totale															
Nessuna risposta	0	0.0%	0	0.0%	0	0.0%	0	0.0%	0	0.0%	0	0.0%	0	0.0%	0	0.0%	0	0.0%	0	0.0%	0	0.0%	0	0.0%	0	0.0%	0	0.0%
Casa	0	0.0%	0	0.0%	1611	93.1%	72	60.0%	60	100.0%	180	83.3%	0	0.0%	84	100.0%	60	100.0%	0	0.0%	228	95.0%	12	50.0%	12	50.0%	2308	88.9%
Lavoro abituale	0	0.0%	0	0.0%	24	1.4%	48	40.0%	0	0.0%	12	5.6%	0	0.0%	0	0.0%	0	0.0%	0	0.0%	12	5.0%	0	0.0%	0	0.0%	96	3.7%
Lavoro non abituale	0	0.0%	24	40.0%	60	3.5%	0	0.0%	0	0.0%	0	0.0%	0	0.0%	0	0.0%	0	0.0%	0	0.0%	0	0.0%	0	0.0%	0	0.0%	84	3.2%
Scuola	0	0.0%	12	20.0%	36	2.1%	0	0.0%	0	0.0%	0	0.0%	0	0.0%	0	0.0%	0	0.0%	0	0.0%	0	0.0%	0	0.0%	0	0.0%	48	1.9%
Negozi	0	0.0%	24	40.0%	0	0.0%	0	0.0%	0	0.0%	24	11.1%	0	0.0%	0	0.0%	0	0.0%	0	0.0%	0	0.0%	12	50.0%	12	50.0%	60	2.3%
Turismo	0	0.0%	0	0.0%	0	0.0%	0	0.0%	0	0.0%	0	0.0%	0	0.0%	0	0.0%	0	0.0%	0	0.0%	0	0.0%	0	0.0%	0	0.0%	0	0.0%
Motivi medici	0	0.0%	0	0.0%	0	0.0%	0	0.0%	0	0.0%	0	0.0%	0	0.0%	0	0.0%	0	0.0%	0	0.0%	0	0.0%	0	0.0%	0	0.0%	0	0.0%
Uffici pubblici	0	0.0%	0	0.0%	0	0.0%	0	0.0%	0	0.0%	0	0.0%	0	0.0%	0	0.0%	0	0.0%	0	0.0%	0	0.0%	0	0.0%	0	0.0%	0	0.0%
Stazione	0	0.0%	0	0.0%	0	0.0%	0	0.0%	0	0.0%	0	0.0%	0	0.0%	0	0.0%	0	0.0%	0	0.0%	0	0.0%	0	0.0%	0	0.0%	0	0.0%
Motivi Personali	0	0.0%	0	0.0%	0	0.0%	0	0.0%	0	0.0%	0	0.0%	0	0.0%	0	0.0%	0	0.0%	0	0.0%	0	0.0%	0	0.0%	0	0.0%	0	0.0%
Altro	0	0.0%	0	0.0%	0	0.0%	0	0.0%	0	0.0%	0	0.0%	0	0.0%	0	0.0%	0	0.0%	0	0.0%	0	0.0%	0	0.0%	0	0.0%	0	0.0%
Totale	0	0%	60	100%	1731	100%	120	100%	60	100%	216	100%	0	0%	84	100%	60	100%	0	0%	0	0%	240	100%	24	100%	2597	100%

Allegato B18

Matrice motivo spostamenti per singole sezioni e per il totale delle sezioni

SEZIONE 28	via B. Palazzo		DESTINAZIONE																							
	ORIGINE	Nessuna risposta	Casa	Lavoro abituale	Lavoro non abituale	Scuola	Negozi	Turismo	Motivi medici	Uffici pubblici	Stazione	Motivi personali	Altro	Totale												
Nessuna risposta	0	0.0%	0	0.0%	0	0.0%	0	0.0%	0	0.0%	0	0.0%	0	0.0%	0	0.0%	0	0.0%	0	0.0%	0	0.0%	0	0.0%	0	0.0%
Casa	0	0.0%	15	20.0%	1178	87.8%	0	0.0%	67	81.8%	97	100.0%	7	100.0%	97	92.9%	22	100.0%	0	0.0%	336	97.8%	0	0.0%	1820	87.5%
Lavoro abituale	0	0.0%	15	20.0%	119	8.9%	0	0.0%	0	0.0%	0	0.0%	0	0.0%	0	0.0%	0	0.0%	0	0.0%	0	0.0%	0	0.0%	134	6.5%
Lavoro non abituale	0	0.0%	0	0.0%	15	1.1%	0	0.0%	0	0.0%	0	0.0%	0	0.0%	7	7.1%	0	0.0%	0	0.0%	0	0.0%	0	0.0%	22	1.1%
Scuola	0	0.0%	0	0.0%	22	1.7%	0	0.0%	15	18.2%	0	0.0%	0	0.0%	0	0.0%	0	0.0%	0	0.0%	0	0.0%	0	0.0%	37	1.8%
Negozi	0	0.0%	7	10.0%	0	0.0%	0	0.0%	0	0.0%	0	0.0%	0	0.0%	0	0.0%	0	0.0%	0	0.0%	0	0.0%	7	100.0%	15	0.7%
Turismo	0	0.0%	0	0.0%	0	0.0%	0	0.0%	0	0.0%	0	0.0%	0	0.0%	0	0.0%	0	0.0%	0	0.0%	0	0.0%	0	0.0%	0	0.0%
Motivi medici	0	0.0%	0	0.0%	0	0.0%	0	0.0%	0	0.0%	0	0.0%	0	0.0%	0	0.0%	0	0.0%	0	0.0%	0	0.0%	0	0.0%	0	0.0%
Uffici pubblici	0	0.0%	0	0.0%	0	0.0%	0	0.0%	0	0.0%	0	0.0%	0	0.0%	0	0.0%	0	0.0%	0	0.0%	0	0.0%	0	0.0%	0	0.0%
Stazione	0	0.0%	0	0.0%	0	0.0%	0	0.0%	0	0.0%	0	0.0%	0	0.0%	0	0.0%	0	0.0%	0	0.0%	0	0.0%	0	0.0%	0	0.0%
Motivi Personali	0	0.0%	37	50.0%	7	0.6%	0	0.0%	0	0.0%	0	0.0%	0	0.0%	0	0.0%	0	0.0%	0	0.0%	7	2.2%	0	0.0%	52	2.5%
Altro	0	0.0%	0	0.0%	0	0.0%	0	0.0%	0	0.0%	0	0.0%	0	0.0%	0	0.0%	0	0.0%	0	0.0%	0	0.0%	0	0.0%	0	0.0%
Totale	0	0%	75	100%	1343	100%	0	0%	82	100%	97	100%	7	100%	104	100%	22	100%	0	0%	343	100%	7	100%	2081	100%

SEZIONE 29	via Lunga		DESTINAZIONE																							
	ORIGINE	Nessuna risposta	Casa	Lavoro abituale	Lavoro non abituale	Scuola	Negozi	Turismo	Motivi medici	Uffici pubblici	Stazione	Motivi personali	Altro	Totale												
Nessuna risposta	0	0.0%	0	0.0%	0	0.0%	0	0.0%	0	0.0%	0	0.0%	0	0.0%	0	0.0%	0	0.0%	0	0.0%	0	0.0%	0	0.0%	0	0.0%
Casa	0	0.0%	0	0.0%	2044	96.0%	0	0.0%	36	100.0%	120	100.0%	0	0.0%	144	100.0%	0	0.0%	0	0.0%	289	100.0%	12	100.0%	2645	94.8%
Lavoro abituale	0	0.0%	36	60.0%	60	2.8%	0	0.0%	0	0.0%	0	0.0%	0	0.0%	0	0.0%	0	0.0%	0	0.0%	0	0.0%	0	0.0%	96	3.4%
Lavoro non abituale	0	0.0%	0	0.0%	0	0.0%	0	0.0%	0	0.0%	0	0.0%	0	0.0%	0	0.0%	0	0.0%	0	0.0%	0	0.0%	0	0.0%	0	0.0%
Scuola	0	0.0%	12	20.0%	0	0.0%	0	0.0%	0	0.0%	0	0.0%	0	0.0%	0	0.0%	0	0.0%	0	0.0%	0	0.0%	0	0.0%	12	0.4%
Negozi	0	0.0%	0	0.0%	12	0.6%	0	0.0%	0	0.0%	0	0.0%	0	0.0%	0	0.0%	0	0.0%	0	0.0%	0	0.0%	0	0.0%	12	0.4%
Turismo	0	0.0%	0	0.0%	0	0.0%	0	0.0%	0	0.0%	0	0.0%	0	0.0%	0	0.0%	0	0.0%	0	0.0%	0	0.0%	0	0.0%	0	0.0%
Motivi medici	0	0.0%	0	0.0%	12	0.6%	0	0.0%	0	0.0%	0	0.0%	0	0.0%	0	0.0%	0	0.0%	0	0.0%	0	0.0%	0	0.0%	12	0.4%
Uffici pubblici	0	0.0%	0	0.0%	0	0.0%	0	0.0%	0	0.0%	0	0.0%	0	0.0%	0	0.0%	0	0.0%	0	0.0%	0	0.0%	0	0.0%	0	0.0%
Stazione	0	0.0%	0	0.0%	0	0.0%	0	0.0%	0	0.0%	0	0.0%	0	0.0%	0	0.0%	0	0.0%	0	0.0%	0	0.0%	0	0.0%	0	0.0%
Motivi Personali	0	0.0%	12	20.0%	0	0.0%	0	0.0%	0	0.0%	0	0.0%	0	0.0%	0	0.0%	0	0.0%	0	0.0%	0	0.0%	0	0.0%	12	0.4%
Altro	0	0.0%	0	0.0%	0	0.0%	0	0.0%	0	0.0%	0	0.0%	0	0.0%	0	0.0%	0	0.0%	0	0.0%	0	0.0%	0	0.0%	0	0.0%
Totale	0	0%	60	100%	2128	100%	0	0%	36	100%	120	100%	0	0%	144	100%	0	0%	0	0%	289	100%	12	100%	2789	100%

Allegato B18

Matrice motivo spostamenti per singole sezioni e per il totale delle sezioni

SEZIONE 30	via Orio		DESTINAZIONE																							
	ORIGINE	Nessuna risposta	Casa	Lavoro abituale	Lavoro non abituale	Scuola	Negozi	Turismo	Motivi medici	Uffici pubblici	Stazione	Motivi personali	Altro	Totale												
Nessuna risposta	0	0.0%	0	0.0%	0	0.0%	0	0.0%	0	0.0%	0	0.0%	0	0.0%	0	0.0%	0	0.0%	0	0.0%	0	0.0%	0	0.0%	0	0.0%
Casa	0	0.0%	0	0.0%	795	91.8%	0	0.0%	0	0.0%	0	0.0%	0	0.0%	36	100.0%	0	0.0%	0	0.0%	142	100.0%	0	0.0%	973	88.2%
Lavoro abituale	0	0.0%	12	20.0%	59	6.8%	0	0.0%	0	0.0%	0	0.0%	0	0.0%	0	0.0%	0	0.0%	0	0.0%	0	0.0%	0	0.0%	71	6.5%
Lavoro non abituale	0	0.0%	0	0.0%	0	0.0%	0	0.0%	0	0.0%	0	0.0%	0	0.0%	0	0.0%	0	0.0%	0	0.0%	0	0.0%	0	0.0%	0	0.0%
Scuola	0	0.0%	0	0.0%	0	0.0%	0	0.0%	0	0.0%	0	0.0%	0	0.0%	0	0.0%	0	0.0%	0	0.0%	0	0.0%	0	0.0%	0	0.0%
Negozi	0	0.0%	0	0.0%	0	0.0%	0	0.0%	0	0.0%	0	0.0%	0	0.0%	0	0.0%	0	0.0%	0	0.0%	0	0.0%	0	0.0%	0	0.0%
Turismo	0	0.0%	0	0.0%	0	0.0%	0	0.0%	0	0.0%	0	0.0%	0	0.0%	0	0.0%	0	0.0%	0	0.0%	0	0.0%	0	0.0%	0	0.0%
Motivi medici	0	0.0%	0	0.0%	0	0.0%	0	0.0%	0	0.0%	0	0.0%	0	0.0%	0	0.0%	0	0.0%	0	0.0%	0	0.0%	0	0.0%	0	0.0%
Uffici pubblici	0	0.0%	0	0.0%	0	0.0%	0	0.0%	0	0.0%	0	0.0%	0	0.0%	0	0.0%	0	0.0%	0	0.0%	0	0.0%	0	0.0%	0	0.0%
Stazione	0	0.0%	0	0.0%	0	0.0%	0	0.0%	0	0.0%	0	0.0%	0	0.0%	0	0.0%	0	0.0%	0	0.0%	0	0.0%	0	0.0%	0	0.0%
Motivi Personali	0	0.0%	47	80.0%	12	1.4%	0	0.0%	0	0.0%	0	0.0%	0	0.0%	0	0.0%	0	0.0%	0	0.0%	0	0.0%	0	0.0%	59	5.4%
Altro	0	0.0%	0	0.0%	0	0.0%	0	0.0%	0	0.0%	0	0.0%	0	0.0%	0	0.0%	0	0.0%	0	0.0%	0	0.0%	0	0.0%	0	0.0%
Totale	0	0%	59	100%	867	100%	0	0%	0	0%	0	0%	0	0%	36	100%	0	0%	0	0%	142	100%	0	0%	1104	100%

SEZIONE 31	via Zanica		DESTINAZIONE																							
	ORIGINE	Nessuna risposta	Casa	Lavoro abituale	Lavoro non abituale	Scuola	Negozi	Turismo	Motivi medici	Uffici pubblici	Stazione	Motivi personali	Altro	Totale												
Nessuna risposta	0	0.0%	0	0.0%	0	0.0%	0	0.0%	0	0.0%	0	0.0%	0	0.0%	0	0.0%	0	0.0%	0	0.0%	0	0.0%	0	0.0%	0	0.0%
Casa	0	0.0%	47	100.0%	1619	100.0%	0	0.0%	23	100.0%	117	100.0%	0	0.0%	164	100.0%	0	0.0%	0	0.0%	164	100.0%	0	0.0%	2135	#####
Lavoro abituale	0	0.0%	0	0.0%	0	0.0%	0	0.0%	0	0.0%	0	0.0%	0	0.0%	0	0.0%	0	0.0%	0	0.0%	0	0.0%	0	0.0%	0	0.0%
Lavoro non abituale	0	0.0%	0	0.0%	0	0.0%	0	0.0%	0	0.0%	0	0.0%	0	0.0%	0	0.0%	0	0.0%	0	0.0%	0	0.0%	0	0.0%	0	0.0%
Scuola	0	0.0%	0	0.0%	0	0.0%	0	0.0%	0	0.0%	0	0.0%	0	0.0%	0	0.0%	0	0.0%	0	0.0%	0	0.0%	0	0.0%	0	0.0%
Negozi	0	0.0%	0	0.0%	0	0.0%	0	0.0%	0	0.0%	0	0.0%	0	0.0%	0	0.0%	0	0.0%	0	0.0%	0	0.0%	0	0.0%	0	0.0%
Turismo	0	0.0%	0	0.0%	0	0.0%	0	0.0%	0	0.0%	0	0.0%	0	0.0%	0	0.0%	0	0.0%	0	0.0%	0	0.0%	0	0.0%	0	0.0%
Motivi medici	0	0.0%	0	0.0%	0	0.0%	0	0.0%	0	0.0%	0	0.0%	0	0.0%	0	0.0%	0	0.0%	0	0.0%	0	0.0%	0	0.0%	0	0.0%
Uffici pubblici	0	0.0%	0	0.0%	0	0.0%	0	0.0%	0	0.0%	0	0.0%	0	0.0%	0	0.0%	0	0.0%	0	0.0%	0	0.0%	0	0.0%	0	0.0%
Stazione	0	0.0%	0	0.0%	0	0.0%	0	0.0%	0	0.0%	0	0.0%	0	0.0%	0	0.0%	0	0.0%	0	0.0%	0	0.0%	0	0.0%	0	0.0%
Motivi Personali	0	0.0%	0	0.0%	0	0.0%	0	0.0%	0	0.0%	0	0.0%	0	0.0%	0	0.0%	0	0.0%	0	0.0%	0	0.0%	0	0.0%	0	0.0%
Altro	0	0.0%	0	0.0%	0	0.0%	0	0.0%	0	0.0%	0	0.0%	0	0.0%	0	0.0%	0	0.0%	0	0.0%	0	0.0%	0	0.0%	0	0.0%
Totale	0	0%	47	100%	1619	100%	0	0%	23	100%	117	100%	0	0%	164	100%	0	0%	0	0%	164	100%	0	0%	2135	100%

Allegato B18

Matrice motivo spostamenti per singole sezioni e per il totale delle sezioni

SEZIONE 32	via Autostrada																													
	DESTINAZIONE																													
ORIGINE	Nessuna risposta		Casa		Lavoro abituale		Lavoro non abituale		Scuola		Negozii		Turismo		Motivi medici		Uffici pubblici		Stazione		Motivi personali		Altro		Totale					
Nessuna risposta	0	0.0%	0	0.0%	0	0.0%	0	0.0%	0	0.0%	0	0.0%	0	0.0%	0	0.0%	0	0.0%	0	0.0%	0	0.0%	0	0.0%	0	0.0%	0	0.0%		
Casa	0	0.0%	0	0.0%	3538	96.6%	1137	75.0%	190	100.0%	0	0.0%	505	100.0%	190	75.0%	0	0.0%	0	0.0%	0	0.0%	1200	100.0%	0	0.0%	6759	92.2%		
Lavoro abituale	0	0.0%	0	0.0%	126	3.4%	316	20.8%	0	0.0%	0	0.0%	0	0.0%	63	25.0%	0	0.0%	0	0.0%	0	0.0%	0	0.0%	0	0.0%	0	0.0%	505	6.9%
Lavoro non abituale	0	0.0%	0	0.0%	0	0.0%	63	4.2%	0	0.0%	0	0.0%	0	0.0%	0	0.0%	0	0.0%	0	0.0%	0	0.0%	0	0.0%	0	0.0%	0	0.0%	63	0.9%
Scuola	0	0.0%	0	0.0%	0	0.0%	0	0.0%	0	0.0%	0	0.0%	0	0.0%	0	0.0%	0	0.0%	0	0.0%	0	0.0%	0	0.0%	0	0.0%	0	0.0%	0	0.0%
Negozi	0	0.0%	0	0.0%	0	0.0%	0	0.0%	0	0.0%	0	0.0%	0	0.0%	0	0.0%	0	0.0%	0	0.0%	0	0.0%	0	0.0%	0	0.0%	0	0.0%	0	0.0%
Turismo	0	0.0%	0	0.0%	0	0.0%	0	0.0%	0	0.0%	0	0.0%	0	0.0%	0	0.0%	0	0.0%	0	0.0%	0	0.0%	0	0.0%	0	0.0%	0	0.0%	0	0.0%
Motivi medici	0	0.0%	0	0.0%	0	0.0%	0	0.0%	0	0.0%	0	0.0%	0	0.0%	0	0.0%	0	0.0%	0	0.0%	0	0.0%	0	0.0%	0	0.0%	0	0.0%	0	0.0%
Uffici pubblici	0	0.0%	0	0.0%	0	0.0%	0	0.0%	0	0.0%	0	0.0%	0	0.0%	0	0.0%	0	0.0%	0	0.0%	0	0.0%	0	0.0%	0	0.0%	0	0.0%	0	0.0%
Stazione	0	0.0%	0	0.0%	0	0.0%	0	0.0%	0	0.0%	0	0.0%	0	0.0%	0	0.0%	0	0.0%	0	0.0%	0	0.0%	0	0.0%	0	0.0%	0	0.0%	0	0.0%
Motivi Personali	0	0.0%	0	0.0%	0	0.0%	0	0.0%	0	0.0%	0	0.0%	0	0.0%	0	0.0%	0	0.0%	0	0.0%	0	0.0%	0	0.0%	0	0.0%	0	0.0%	0	0.0%
Altro	0	0.0%	0	0.0%	0	0.0%	0	0.0%	0	0.0%	0	0.0%	0	0.0%	0	0.0%	0	0.0%	0	0.0%	0	0.0%	0	0.0%	0	0.0%	0	0.0%	0	0.0%
Totale	0	0%	0	0%	3664	100%	1516	100%	190	100%	0	0%	505	100%	253	100%	0	0%	0	0%	0	0%	1200	100%	0	0%	7328	100%		

SEZIONE 33	via Stezzano																													
	DESTINAZIONE																													
ORIGINE	Nessuna risposta		Casa		Lavoro abituale		Lavoro non abituale		Scuola		Negozii		Turismo		Motivi medici		Uffici pubblici		Stazione		Motivi personali		Altro		Totale					
Nessuna risposta	0	0.0%	0	0.0%	0	0.0%	0	0.0%	0	0.0%	0	0.0%	0	0.0%	0	0.0%	0	0.0%	0	0.0%	0	0.0%	0	0.0%	0	0.0%	0	0.0%		
Casa	0	0.0%	0	0.0%	764	97.4%	61	66.7%	82	100.0%	61	75.0%	0	0.0%	122	100.0%	71	87.5%	0	0.0%	0	0.0%	316	96.9%	10	50.0%	1488	89.6%		
Lavoro abituale	0	0.0%	10	14.3%	0	0.0%	20	22.2%	0	0.0%	10	12.5%	0	0.0%	0	0.0%	0	0.0%	0	0.0%	0	0.0%	10	3.1%	10	50.0%	61	3.7%		
Lavoro non abituale	0	0.0%	20	28.6%	20	2.6%	10	11.1%	0	0.0%	10	12.5%	0	0.0%	0	0.0%	0	0.0%	0	0.0%	0	0.0%	0	0.0%	0	0.0%	0	0.0%	61	3.7%
Scuola	0	0.0%	0	0.0%	0	0.0%	0	0.0%	0	0.0%	0	0.0%	0	0.0%	0	0.0%	0	0.0%	0	0.0%	0	0.0%	0	0.0%	0	0.0%	0	0.0%	0	0.0%
Negozi	0	0.0%	10	14.3%	0	0.0%	0	0.0%	0	0.0%	0	0.0%	0	0.0%	0	0.0%	10	12.5%	0	0.0%	0	0.0%	0	0.0%	0	0.0%	0	0.0%	20	1.2%
Turismo	0	0.0%	0	0.0%	0	0.0%	0	0.0%	0	0.0%	0	0.0%	0	0.0%	0	0.0%	0	0.0%	0	0.0%	0	0.0%	0	0.0%	0	0.0%	0	0.0%	0	0.0%
Motivi medici	0	0.0%	10	14.3%	0	0.0%	0	0.0%	0	0.0%	0	0.0%	0	0.0%	0	0.0%	0	0.0%	0	0.0%	0	0.0%	0	0.0%	0	0.0%	0	0.0%	10	0.6%
Uffici pubblici	0	0.0%	0	0.0%	0	0.0%	0	0.0%	0	0.0%	0	0.0%	0	0.0%	0	0.0%	0	0.0%	0	0.0%	0	0.0%	0	0.0%	0	0.0%	0	0.0%	0	0.0%
Stazione	0	0.0%	0	0.0%	0	0.0%	0	0.0%	0	0.0%	0	0.0%	0	0.0%	0	0.0%	0	0.0%	0	0.0%	0	0.0%	0	0.0%	0	0.0%	0	0.0%	0	0.0%
Motivi Personali	0	0.0%	20	28.6%	0	0.0%	0	0.0%	0	0.0%	0	0.0%	0	0.0%	0	0.0%	0	0.0%	0	0.0%	0	0.0%	0	0.0%	0	0.0%	0	0.0%	20	1.2%
Altro	0	0.0%	0	0.0%	0	0.0%	0	0.0%	0	0.0%	0	0.0%	0	0.0%	0	0.0%	0	0.0%	0	0.0%	0	0.0%	0	0.0%	0	0.0%	0	0.0%	0	0.0%
Totale	0	0%	71	100%	785	100%	92	100%	82	100%	82	100%	0	0%	122	100%	82	100%	0	0%	0	0%	326	100%	20	100%	1661	100%		

Allegato B18

Matrice motivo spostamenti per singole sezioni e per il totale delle sezioni

SEZIONE 34	via Grumello		DESTINAZIONE																									
	ORIGINE	Nessuna risposta	Casa	Lavoro abituale	Lavoro non abituale	Scuola	Negozi	Turismo	Motivi medici	Uffici pubblici	Stazione	Motivi personali	Altro	Totale														
Nessuna risposta	0	0.0%	0	0.0%	0	0.0%	0	0.0%	0	0.0%	0	0.0%	0	0.0%	0	0.0%	0	0.0%	0	0.0%	0	0.0%	0	0.0%	0	0.0%	0	0.0%
Casa	0	0.0%	0	0.0%	2060	90.6%	0	0.0%	21	100.0%	236	100.0%	0	0.0%	279	92.9%	21	100.0%	0	0.0%	300	100.0%	0	0.0%	2918	86.6%		
Lavoro abituale	0	0.0%	0	0.0%	64	2.8%	21	25.0%	0	0.0%	0	0.0%	0	0.0%	0	0.0%	0	0.0%	0	0.0%	0	0.0%	0	0.0%	86	2.5%		
Lavoro non abituale	0	0.0%	0	0.0%	64	2.8%	64	75.0%	0	0.0%	0	0.0%	0	0.0%	0	0.0%	0	0.0%	0	0.0%	0	0.0%	0	0.0%	129	3.8%		
Scuola	0	0.0%	21	16.7%	21	0.9%	0	0.0%	0	0.0%	0	0.0%	0	0.0%	0	0.0%	0	0.0%	0	0.0%	0	0.0%	0	0.0%	43	1.3%		
Negozi	0	0.0%	21	16.7%	0	0.0%	0	0.0%	0	0.0%	0	0.0%	0	0.0%	0	0.0%	0	0.0%	0	0.0%	0	0.0%	0	0.0%	21	0.6%		
Turismo	0	0.0%	0	0.0%	0	0.0%	0	0.0%	0	0.0%	0	0.0%	0	0.0%	0	0.0%	0	0.0%	0	0.0%	0	0.0%	0	0.0%	0	0.0%		
Motivi medici	0	0.0%	0	0.0%	0	0.0%	0	0.0%	0	0.0%	0	0.0%	0	0.0%	0	0.0%	0	0.0%	0	0.0%	0	0.0%	0	0.0%	0	0.0%		
Uffici pubblici	0	0.0%	0	0.0%	0	0.0%	0	0.0%	0	0.0%	0	0.0%	0	0.0%	0	0.0%	0	0.0%	0	0.0%	0	0.0%	0	0.0%	0	0.0%		
Stazione	0	0.0%	0	0.0%	0	0.0%	0	0.0%	0	0.0%	0	0.0%	0	0.0%	0	0.0%	0	0.0%	0	0.0%	0	0.0%	0	0.0%	0	0.0%		
Motivi Personali	0	0.0%	86	66.7%	64	2.8%	0	0.0%	0	0.0%	0	0.0%	0	0.0%	21	7.1%	0	0.0%	0	0.0%	0	0.0%	0	0.0%	172	5.1%		
Altro	0	0.0%	0	0.0%	0	0.0%	0	0.0%	0	0.0%	0	0.0%	0	0.0%	0	0.0%	0	0.0%	0	0.0%	0	0.0%	0	0.0%	0	0.0%		
Totale	0	0%	129	100%	2275	100%	86	100%	21	100%	236	100%	0	0%	300	100%	21	100%	0	0%	300	100%	0	0%	3369	100%		

SEZIONE 35	Treviolo		DESTINAZIONE																									
	ORIGINE	Nessuna risposta	Casa	Lavoro abituale	Lavoro non abituale	Scuola	Negozi	Turismo	Motivi medici	Uffici pubblici	Stazione	Motivi personali	Altro	Totale														
Nessuna risposta	0	0.0%	0	0.0%	0	0.0%	0	0.0%	0	0.0%	0	0.0%	0	0.0%	0	0.0%	0	0.0%	0	0.0%	0	0.0%	0	0.0%	0	0.0%	0	0.0%
Casa	0	0.0%	0	0.0%	713	100.0%	17	100.0%	85	100.0%	136	88.9%	0	0.0%	119	100.0%	17	100.0%	0	0.0%	119	100.0%	0	0.0%	1206	98.6%		
Lavoro abituale	0	0.0%	0	0.0%	0	0.0%	0	0.0%	0	0.0%	17	11.1%	0	0.0%	0	0.0%	0	0.0%	0	0.0%	0	0.0%	0	0.0%	17	1.4%		
Lavoro non abituale	0	0.0%	0	0.0%	0	0.0%	0	0.0%	0	0.0%	0	0.0%	0	0.0%	0	0.0%	0	0.0%	0	0.0%	0	0.0%	0	0.0%	0	0.0%		
Scuola	0	0.0%	0	0.0%	0	0.0%	0	0.0%	0	0.0%	0	0.0%	0	0.0%	0	0.0%	0	0.0%	0	0.0%	0	0.0%	0	0.0%	0	0.0%		
Negozi	0	0.0%	0	0.0%	0	0.0%	0	0.0%	0	0.0%	0	0.0%	0	0.0%	0	0.0%	0	0.0%	0	0.0%	0	0.0%	0	0.0%	0	0.0%		
Turismo	0	0.0%	0	0.0%	0	0.0%	0	0.0%	0	0.0%	0	0.0%	0	0.0%	0	0.0%	0	0.0%	0	0.0%	0	0.0%	0	0.0%	0	0.0%		
Motivi medici	0	0.0%	0	0.0%	0	0.0%	0	0.0%	0	0.0%	0	0.0%	0	0.0%	0	0.0%	0	0.0%	0	0.0%	0	0.0%	0	0.0%	0	0.0%		
Uffici pubblici	0	0.0%	0	0.0%	0	0.0%	0	0.0%	0	0.0%	0	0.0%	0	0.0%	0	0.0%	0	0.0%	0	0.0%	0	0.0%	0	0.0%	0	0.0%		
Stazione	0	0.0%	0	0.0%	0	0.0%	0	0.0%	0	0.0%	0	0.0%	0	0.0%	0	0.0%	0	0.0%	0	0.0%	0	0.0%	0	0.0%	0	0.0%		
Motivi Personali	0	0.0%	0	0.0%	0	0.0%	0	0.0%	0	0.0%	0	0.0%	0	0.0%	0	0.0%	0	0.0%	0	0.0%	0	0.0%	0	0.0%	0	0.0%		
Altro	0	0.0%	0	0.0%	0	0.0%	0	0.0%	0	0.0%	0	0.0%	0	0.0%	0	0.0%	0	0.0%	0	0.0%	0	0.0%	0	0.0%	0	0.0%		
Totale	0	0%	0	0%	713	100%	17	100%	85	100%	153	100%	0	0%	119	100%	17	100%	0	0%	119	100%	0	0%	1223	100%		

Allegato B18

Matrice motivo spostamenti per singole sezioni e per il totale delle sezioni

SEZIONE 36	a Bergamo (SS34)																											
	DESTINAZIONE																											
ORIGINE	Nessuna risposta		Casa		Lavoro abituale		Lavoro non abituale		Scuola		Negozii		Turismo		Motivi medici		Uffici pubblici		Stazione		Motivi personali		Altro		Totale			
Nessuna risposta	0	0.0%	0	0.0%	0	0.0%	0	0.0%	0	0.0%	0	0.0%	0	0.0%	0	0.0%	0	0.0%	0	0.0%	0	0.0%	0	0.0%	0	0.0%	0	0.0%
Casa	0	0.0%	0	0.0%	2239	97.1%	34	100.0%	253	100.0%	135	100.0%	0	0.0%	101	100.0%	51	100.0%	17	100.0%	303	90.0%	0	0.0%	0	0.0%	3132	94.4%
Lavoro abituale	0	0.0%	17	20.0%	51	2.2%	0	0.0%	0	0.0%	0	0.0%	0	0.0%	0	0.0%	0	0.0%	0	0.0%	0	0.0%	0	0.0%	0	0.0%	67	2.0%
Lavoro non abituale	0	0.0%	17	20.0%	0	0.0%	0	0.0%	0	0.0%	0	0.0%	0	0.0%	0	0.0%	0	0.0%	0	0.0%	0	0.0%	0	0.0%	0	0.0%	17	0.5%
Scuola	0	0.0%	0	0.0%	0	0.0%	0	0.0%	0	0.0%	0	0.0%	0	0.0%	0	0.0%	0	0.0%	0	0.0%	0	0.0%	0	0.0%	0	0.0%	0	0.0%
Negozi	0	0.0%	17	20.0%	0	0.0%	0	0.0%	0	0.0%	0	0.0%	0	0.0%	0	0.0%	0	0.0%	0	0.0%	0	0.0%	0	0.0%	0	0.0%	17	0.5%
Turismo	0	0.0%	0	0.0%	0	0.0%	0	0.0%	0	0.0%	0	0.0%	0	0.0%	0	0.0%	0	0.0%	0	0.0%	0	0.0%	0	0.0%	0	0.0%	0	0.0%
Motivi medici	0	0.0%	0	0.0%	0	0.0%	0	0.0%	0	0.0%	0	0.0%	0	0.0%	0	0.0%	0	0.0%	0	0.0%	0	0.0%	0	0.0%	0	0.0%	0	0.0%
Uffici pubblici	0	0.0%	0	0.0%	0	0.0%	0	0.0%	0	0.0%	0	0.0%	0	0.0%	0	0.0%	0	0.0%	0	0.0%	0	0.0%	0	0.0%	0	0.0%	0	0.0%
Stazione	0	0.0%	0	0.0%	0	0.0%	0	0.0%	0	0.0%	0	0.0%	0	0.0%	0	0.0%	0	0.0%	0	0.0%	0	0.0%	0	0.0%	0	0.0%	0	0.0%
Motivi Personali	0	0.0%	34	40.0%	17	0.7%	0	0.0%	0	0.0%	0	0.0%	0	0.0%	0	0.0%	0	0.0%	0	0.0%	34	10.0%	0	0.0%	0	0.0%	84	2.5%
Altro	0	0.0%	0	0.0%	0	0.0%	0	0.0%	0	0.0%	0	0.0%	0	0.0%	0	0.0%	0	0.0%	0	0.0%	0	0.0%	0	0.0%	0	0.0%	0	0.0%
Totale	0	0%	84	100%	2307	100%	34	100%	253	100%	135	100%	0	0%	101	100%	51	100%	17	100%	337	100%	0	0%	3317	100%		

Totale SEZIONI	DESTINAZIONE																											
	ORIGINE	Nessuna risposta		Casa		Lavoro abituale		Lavoro non abituale		Scuola		Negozii		Turismo		Motivi medici		Uffici pubblici		Stazione		Motivi personali		Altro		Totale		
Nessuna risposta	0	0.0%	0	0.0%	0	0.0%	0	0.0%	0	0.0%	0	0.0%	0	0.0%	0	0.0%	0	0.0%	0	0.0%	0	0.0%	0	0.0%	0	0.0%	0	0.0%
Casa	0	0.0%	62	4.5%	####	94.5%	1774	74.4%	1204	98.8%	1584	91.1%	525	100.0%	1762	95.0%	364	97.3%	29	100.0%	4398	98.0%	34	53.6%	33992	90.4%		
Lavoro abituale	0	0.0%	103	7.5%	758	3.2%	431	18.1%	0	0.0%	39	2.3%	0	0.0%	63	3.4%	0	0.0%	0	0.0%	22	0.5%	10	15.9%	1426	3.8%		
Lavoro non abituale	0	0.0%	102	7.4%	200	0.8%	178	7.5%	0	0.0%	10	0.6%	0	0.0%	7	0.4%	0	0.0%	0	0.0%	0	0.0%	0	0.0%	498	1.3%		
Scuola	0	0.0%	46	3.3%	80	0.3%	0	0.0%	15	1.2%	0	0.0%	0	0.0%	0	0.0%	0	0.0%	0	0.0%	0	0.0%	0	0.0%	140	0.4%		
Negozi	0	0.0%	374	27.4%	12	0.1%	0	0.0%	0	0.0%	37	2.1%	0	0.0%	0	0.0%	10	2.7%	0	0.0%	0	0.0%	19	30.5%	452	1.2%		
Turismo	0	0.0%	0	0.0%	0	0.0%	0	0.0%	0	0.0%	0	0.0%	0	0.0%	0	0.0%	0	0.0%	0	0.0%	0	0.0%	0	0.0%	0	0.0%	0	0.0%
Motivi medici	0	0.0%	23	1.7%	12	0.1%	0	0.0%	0	0.0%	0	0.0%	0	0.0%	0	0.0%	0	0.0%	0	0.0%	0	0.0%	0	0.0%	0	0.0%	35	0.1%
Uffici pubblici	0	0.0%	0	0.0%	0	0.0%	0	0.0%	0	0.0%	0	0.0%	0	0.0%	0	0.0%	0	0.0%	0	0.0%	0	0.0%	0	0.0%	0	0.0%	0	0.0%
Stazione	0	0.0%	0	0.0%	0	0.0%	0	0.0%	0	0.0%	0	0.0%	0	0.0%	0	0.0%	0	0.0%	0	0.0%	0	0.0%	0	0.0%	0	0.0%	0	0.0%
Motivi Personali	0	0.0%	645	47.2%	240	1.0%	0	0.0%	0	0.0%	68	3.9%	0	0.0%	21	1.2%	0	0.0%	0	0.0%	69	1.5%	0	0.0%	0	0.0%	1043	2.8%
Altro	0	0.0%	13	0.9%	0	0.0%	0	0.0%	0	0.0%	0	0.0%	0	0.0%	0	0.0%	0	0.0%	0	0.0%	0	0.0%	0	0.0%	0	0.0%	13	0.0%
Totale	0	0%	1365	100%	####	100%	2383	100%	1219	100%	1738	100%	525	100%	1854	100%	374	100%	29	100%	4489	100%	64	100%	37598	100%		

Allegato B19

Motivo spostamento per singole sezioni

Sezione			Sezione			Sezione			Sezione			Sezione		
24	via Pontesecco		27	via Bersaglieri		30	via Orio		33	via Stezzano		36	via Bergamo	
Nessuna risposta	0	0.0%	Nessuna risposta	0	0.0%	Nessuna risposta	0	0.0%	Nessuna risposta	0	0.0%	Nessuna risposta	0	0.0%
Casa	333	10.9%	Casa	60	2.3%	Casa	59	5.4%	Casa	71	4.3%	Casa	84	2.5%
Lavoro abituale	1803	59.1%	Lavoro abituale	1731	66.7%	Lavoro abituale	867	78.5%	Lavoro abituale	785	47.2%	Lavoro abituale	2307	69.5%
Lavoro non abituale	28	0.9%	Lavoro non abituale	120	4.6%	Lavoro non abituale	0	0.0%	Lavoro non abituale	92	5.5%	Lavoro non abituale	34	1.0%
Scuola	139	4.5%	Scuola	60	2.3%	Scuola	0	0.0%	Scuola	82	4.9%	Scuola	253	7.6%
Negozi	194	6.4%	Negozi	216	8.3%	Negozi	0	0.0%	Negozi	82	4.9%	Negozi	135	4.1%
Turismo	0	0.0%	Turismo	0	0.0%	Turismo	0	0.0%	Turismo	0	0.0%	Turismo	0	0.0%
Motivi medici	139	4.5%	Motivi medici	84	3.2%	Motivi medici	36	3.2%	Motivi medici	122	7.4%	Motivi medici	101	3.0%
Uffici pubblici	83	2.7%	Uffici pubblici	60	2.3%	Uffici pubblici	0	0.0%	Uffici pubblici	82	4.9%	Uffici pubblici	51	1.5%
Stazione	0	0.0%	Stazione	0	0.0%	Stazione	0	0.0%	Stazione	0	0.0%	Stazione	17	0.5%
Motivi Personali	333	10.9%	Motivi Personali	240	9.3%	Motivi Personali	142	12.9%	Motivi Personali	326	19.6%	Motivi Personali	337	10.2%
Altro	0	0.0%	Altro	24	0.9%	Altro	0	0.0%	Altro	20	1.2%	Altro	0	0.0%
Totale	3052	100%	Totale	2597	100%	Totale	1104	100%	Totale	1661	100%	Totale	3317	100%

Sezione			Sezione			Sezione			Sezione		
25	via Corridoni		28	via B. Palazzo		31	via Zanica		34	via Grumello	
Nessuna risposta	0	0.0%	Nessuna risposta	0	0.0%	Nessuna risposta	0	0.0%	Nessuna risposta	0	0.0%
Casa	76	3.0%	Casa	75	3.6%	Casa	47	2.2%	Casa	129	3.8%
Lavoro abituale	1466	58.9%	Lavoro abituale	1343	64.5%	Lavoro abituale	1619	75.8%	Lavoro abituale	2275	67.5%
Lavoro non abituale	379	15.2%	Lavoro non abituale	0	0.0%	Lavoro non abituale	0	0.0%	Lavoro non abituale	86	2.5%
Scuola	63	2.5%	Scuola	82	3.9%	Scuola	23	1.1%	Scuola	21	0.6%
Negozi	202	8.1%	Negozi	97	4.7%	Negozi	117	5.5%	Negozi	236	7.0%
Turismo	13	0.5%	Turismo	7	0.4%	Turismo	0	0.0%	Turismo	0	0.0%
Motivi medici	139	5.6%	Motivi medici	104	5.0%	Motivi medici	164	7.7%	Motivi medici	300	8.9%
Uffici pubblici	38	1.5%	Uffici pubblici	22	1.1%	Uffici pubblici	0	0.0%	Uffici pubblici	21	0.6%
Stazione	13	0.5%	Stazione	0	0.0%	Stazione	0	0.0%	Stazione	0	0.0%
Motivi Personali	101	4.1%	Motivi Personali	343	16.5%	Motivi Personali	164	7.7%	Motivi Personali	300	8.9%
Altro	0	0.0%	Altro	7	0.4%	Altro	0	0.0%	Altro	0	0.0%
Totale	2489	100%	Totale	2081	100%	Totale	2135	100%	Totale	3369	100%

Sezione			Sezione			Sezione			Sezione		
26	via Correnti		29	via Lunga		32	via Autostrada		35	Treviolo	
Nessuna risposta	0	0.0%	Nessuna risposta	0	0.0%	Nessuna risposta	0	0.0%	Nessuna risposta	0	0.0%
Casa	371	8.3%	Casa	60	2.2%	Casa	0	0.0%	Casa	0	0.0%
Lavoro abituale	2857	64.2%	Lavoro abituale	2128	76.3%	Lavoro abituale	3664	50.0%	Lavoro abituale	713	58.3%
Lavoro non abituale	111	2.5%	Lavoro non abituale	0	0.0%	Lavoro non abituale	1516	20.7%	Lavoro non abituale	17	1.4%
Scuola	186	4.2%	Scuola	36	1.3%	Scuola	190	2.6%	Scuola	85	6.9%
Negozi	186	4.2%	Negozi	120	4.3%	Negozi	0	0.0%	Negozi	153	12.5%
Turismo	0	0.0%	Turismo	0	0.0%	Turismo	505	6.9%	Turismo	0	0.0%
Motivi medici	148	3.3%	Motivi medici	144	5.2%	Motivi medici	253	3.4%	Motivi medici	119	9.7%
Uffici pubblici	0	0.0%	Uffici pubblici	0	0.0%	Uffici pubblici	0	0.0%	Uffici pubblici	17	1.4%
Stazione	0	0.0%	Stazione	0	0.0%	Stazione	0	0.0%	Stazione	0	0.0%
Motivi Personali	594	13.3%	Motivi Personali	289	10.3%	Motivi Personali	1200	16.4%	Motivi Personali	119	9.7%
Altro	0	0.0%	Altro	12	0.4%	Altro	0	0.0%	Altro	0	0.0%
Totale	4453	100%	Totale	2789	100%	Totale	7328	100%	Totale	1223	100%

Allegato B20

Matrice motivo spostamenti per il totale delle sezioni ogni mezz'ora

07:30 - 08:00																					
		DESTINAZIONE																			
ORIGINE	Nessuna risposta	Casa	Lavoro abituale	Lavoro non abituale	Scuola	Negozi	Turismo	Motivi medici	Uffici pubblici	Stazione	Motivi personali	Altro	Totale								
Nessuna risposta	0 0.0%	0 0.0%	0 0.0%	0 0.0%	0 0.0%	0 0.0%	0 0.0%	0 0.0%	0 0.0%	0 0.0%	0 0.0%	0 0.0%	0 0.0%	0 0.0%							
Casa	0 0.0%	0 0.0%	2371 94.1%	12 100.0%	101 100.0%	35 100.0%	0 0.0%	105 100.0%	7 100.0%	0 0.0%	135 88.9%	12 100.0%	2779 92.2%								
Lavoro abituale	0 0.0%	7 10.5%	60 2.4%	0 0.0%	0 0.0%	0 0.0%	0 0.0%	0 0.0%	0 0.0%	0 0.0%	0 0.0%	0 0.0%	68 2.2%								
Lavoro non abituale	0 0.0%	28 39.1%	21 0.9%	0 0.0%	0 0.0%	0 0.0%	0 0.0%	0 0.0%	0 0.0%	0 0.0%	0 0.0%	0 0.0%	49 1.6%								
Scuola	0 0.0%	12 16.9%	15 0.6%	0 0.0%	0 0.0%	0 0.0%	0 0.0%	0 0.0%	0 0.0%	0 0.0%	0 0.0%	0 0.0%	27 0.9%								
Negozi	0 0.0%	0 0.0%	0 0.0%	0 0.0%	0 0.0%	0 0.0%	0 0.0%	0 0.0%	0 0.0%	0 0.0%	0 0.0%	0 0.0%	0 0.0%								
Turismo	0 0.0%	0 0.0%	0 0.0%	0 0.0%	0 0.0%	0 0.0%	0 0.0%	0 0.0%	0 0.0%	0 0.0%	0 0.0%	0 0.0%	0 0.0%								
Motivi medici	0 0.0%	0 0.0%	12 0.5%	0 0.0%	0 0.0%	0 0.0%	0 0.0%	0 0.0%	0 0.0%	0 0.0%	0 0.0%	0 0.0%	12 0.4%								
Uffici pubblici	0 0.0%	0 0.0%	0 0.0%	0 0.0%	0 0.0%	0 0.0%	0 0.0%	0 0.0%	0 0.0%	0 0.0%	0 0.0%	0 0.0%	0 0.0%								
Stazione	0 0.0%	0 0.0%	0 0.0%	0 0.0%	0 0.0%	0 0.0%	0 0.0%	0 0.0%	0 0.0%	0 0.0%	0 0.0%	0 0.0%	0 0.0%								
Motivi Personali	0 0.0%	24 33.5%	40 1.6%	0 0.0%	0 0.0%	0 0.0%	0 0.0%	0 0.0%	0 0.0%	0 0.0%	17 11.1%	0 0.0%	80 2.7%								
Altro	0 0.0%	0 0.0%	0 0.0%	0 0.0%	0 0.0%	0 0.0%	0 0.0%	0 0.0%	0 0.0%	0 0.0%	0 0.0%	0 0.0%	0 0.0%								
Totale	0 0%	71 100%	2519 100%	12 100%	101 100%	35 100%	0 0%	105 100%	7 100%	0 0%	152 100%	12 100%	3015 100%								

08:00 - 08:30																					
		DESTINAZIONE																			
ORIGINE	Nessuna risposta	Casa	Lavoro abituale	Lavoro non abituale	Scuola	Negozi	Turismo	Motivi medici	Uffici pubblici	Stazione	Motivi personali	Altro	Totale								
Nessuna risposta	0 0.0%	0 0.0%	0 0.0%	0 0.0%	0 0.0%	0 0.0%	0 0.0%	0 0.0%	0 0.0%	0 0.0%	0 0.0%	0 0.0%	0 0.0%								
Casa	0 0.0%	7 10.7%	3642 92.7%	324 96.9%	442 100.0%	103 100.0%	63 100.0%	94 57.2%	55 100.0%	0 0.0%	534 95.1%	0 0.0%	5263 92.0%								
Lavoro abituale	0 0.0%	19 27.9%	134 3.4%	10 3.1%	0 0.0%	0 0.0%	0 0.0%	63 38.3%	0 0.0%	0 0.0%	0 0.0%	0 0.0%	227 4.0%								
Lavoro non abituale	0 0.0%	0 0.0%	29 0.7%	0 0.0%	0 0.0%	0 0.0%	0 0.0%	7 4.5%	0 0.0%	0 0.0%	0 0.0%	0 0.0%	36 0.6%								
Scuola	0 0.0%	0 0.0%	46 1.2%	0 0.0%	0 0.0%	0 0.0%	0 0.0%	0 0.0%	0 0.0%	0 0.0%	0 0.0%	0 0.0%	46 0.8%								
Negozi	0 0.0%	0 0.0%	0 0.0%	0 0.0%	0 0.0%	0 0.0%	0 0.0%	0 0.0%	0 0.0%	0 0.0%	0 0.0%	0 0.0%	0 0.0%								
Turismo	0 0.0%	0 0.0%	0 0.0%	0 0.0%	0 0.0%	0 0.0%	0 0.0%	0 0.0%	0 0.0%	0 0.0%	0 0.0%	0 0.0%	0 0.0%								
Motivi medici	0 0.0%	0 0.0%	0 0.0%	0 0.0%	0 0.0%	0 0.0%	0 0.0%	0 0.0%	0 0.0%	0 0.0%	0 0.0%	0 0.0%	0 0.0%								
Uffici pubblici	0 0.0%	0 0.0%	0 0.0%	0 0.0%	0 0.0%	0 0.0%	0 0.0%	0 0.0%	0 0.0%	0 0.0%	0 0.0%	0 0.0%	0 0.0%								
Stazione	0 0.0%	0 0.0%	0 0.0%	0 0.0%	0 0.0%	0 0.0%	0 0.0%	0 0.0%	0 0.0%	0 0.0%	0 0.0%	0 0.0%	0 0.0%								
Motivi Personali	0 0.0%	43 61.4%	80 2.0%	0 0.0%	0 0.0%	0 0.0%	0 0.0%	0 0.0%	0 0.0%	0 0.0%	28 4.9%	0 0.0%	151 2.6%								
Altro	0 0.0%	0 0.0%	0 0.0%	0 0.0%	0 0.0%	0 0.0%	0 0.0%	0 0.0%	0 0.0%	0 0.0%	0 0.0%	0 0.0%	0 0.0%								
Totale	0 0%	70 100%	3930 100%	334 100%	442 100%	103 100%	63 100%	165 100%	55 100%	0 0%	561 100%	0 0%	5723 100%								

08:30 - 09:00																					
		DESTINAZIONE																			
ORIGINE	Nessuna risposta	Casa	Lavoro abituale	Lavoro non abituale	Scuola	Negozi	Turismo	Motivi medici	Uffici pubblici	Stazione	Motivi personali	Altro	Totale								
Nessuna risposta	0 0.0%	0 0.0%	0 0.0%	0 0.0%	0 0.0%	0 0.0%	0 0.0%	0 0.0%	0 0.0%	0 0.0%	0 0.0%	0 0.0%	0 0.0%								
Casa	0 0.0%	0 0.0%	4157 99.1%	310 87.1%	150 100.0%	140 77.8%	0 0.0%	301 100.0%	70 100.0%	0 0.0%	575 100.0%	0 0.0%	5703 95.5%								
Lavoro abituale	0 0.0%	12 8.2%	24 0.6%	46 12.9%	0 0.0%	12 6.7%	0 0.0%	0 0.0%	0 0.0%	0 0.0%	0 0.0%	0 0.0%	94 1.6%								
Lavoro non abituale	0 0.0%	0 0.0%	7 0.2%	0 0.0%	0 0.0%	0 0.0%	0 0.0%	0 0.0%	0 0.0%	0 0.0%	0 0.0%	0 0.0%	7 0.1%								
Scuola	0 0.0%	0 0.0%	7 0.2%	0 0.0%	0 0.0%	0 0.0%	0 0.0%	0 0.0%	0 0.0%	0 0.0%	0 0.0%	0 0.0%	7 0.1%								
Negozi	0 0.0%	55 38.3%	0 0.0%	0 0.0%	0 0.0%	0 0.0%	0 0.0%	0 0.0%	0 0.0%	0 0.0%	0 0.0%	0 0.0%	55 0.9%								
Turismo	0 0.0%	0 0.0%	0 0.0%	0 0.0%	0 0.0%	0 0.0%	0 0.0%	0 0.0%	0 0.0%	0 0.0%	0 0.0%	0 0.0%	0 0.0%								
Motivi medici	0 0.0%	0 0.0%	0 0.0%	0 0.0%	0 0.0%	0 0.0%	0 0.0%	0 0.0%	0 0.0%	0 0.0%	0 0.0%	0 0.0%	0 0.0%								
Uffici pubblici	0 0.0%	0 0.0%	0 0.0%	0 0.0%	0 0.0%	0 0.0%	0 0.0%	0 0.0%	0 0.0%	0 0.0%	0 0.0%	0 0.0%	0 0.0%								
Stazione	0 0.0%	0 0.0%	0 0.0%	0 0.0%	0 0.0%	0 0.0%	0 0.0%	0 0.0%	0 0.0%	0 0.0%	0 0.0%	0 0.0%	0 0.0%								
Motivi Personali	0 0.0%	78 53.6%	0 0.0%	0 0.0%	0 0.0%	28 15.5%	0 0.0%	0 0.0%	0 0.0%	0 0.0%	0 0.0%	0 0.0%	105 1.8%								
Altro	0 0.0%	0 0.0%	0 0.0%	0 0.0%	0 0.0%	0 0.0%	0 0.0%	0 0.0%	0 0.0%	0 0.0%	0 0.0%	0 0.0%	0 0.0%								
Totale	0 0%	145 100%	4195 100%	356 100%	150 100%	180 100%	0 0%	301 100%	70 100%	0 0%	575 100%	0 0%	5973 100%								

Allegato B20

Matrice motivo spostamenti per il totale delle sezioni ogni mezz'ora

09:00 - 09:30																					
		DESTINAZIONE																			
ORIGINE	Nessuna risposta	Casa	Lavoro abituale	Lavoro non abituale	Scuola	Negozi	Turismo	Motivi medici	Uffici pubblici	Stazione	Motivi personali	Altro	Totale								
Nessuna risposta	0 0.0%	0 0.0%	0 0.0%	0 0.0%	0 0.0%	0 0.0%	0 0.0%	0 0.0%	0 0.0%	0 0.0%	0 0.0%	0 0.0%	0 0.0%	0 0.0%	0 0.0%	0 0.0%	0 0.0%	0 0.0%	0 0.0%	0 0.0%	0 0.0%
Casa	0 0.0%	23 6.4%	3261 97.8%	324 76.9%	135 90.0%	165 100.0%	126 100.0%	304 93.4%	7 100.0%	0 0.0%	586 98.0%	0 0.0%	0 0.0%	0 0.0%	0 0.0%	0 0.0%	0 0.0%	0 0.0%	0 0.0%	0 0.0%	4932 89.8%
Lavoro abituale	0 0.0%	29 7.9%	47 1.4%	0 0.0%	0 0.0%	0 0.0%	0 0.0%	0 0.0%	0 0.0%	0 0.0%	12 2.0%	0 0.0%	0 0.0%	0 0.0%	0 0.0%	0 0.0%	0 0.0%	0 0.0%	0 0.0%	0 0.0%	88 1.6%
Lavoro non abituale	0 0.0%	0 0.0%	28 0.8%	97 23.1%	0 0.0%	0 0.0%	0 0.0%	0 0.0%	0 0.0%	0 0.0%	0 0.0%	0 0.0%	0 0.0%	0 0.0%	0 0.0%	0 0.0%	0 0.0%	0 0.0%	0 0.0%	0 0.0%	125 2.3%
Scuola	0 0.0%	33 9.1%	0 0.0%	0 0.0%	15 10.0%	0 0.0%	0 0.0%	0 0.0%	0 0.0%	0 0.0%	0 0.0%	0 0.0%	0 0.0%	0 0.0%	0 0.0%	0 0.0%	0 0.0%	0 0.0%	0 0.0%	0 0.0%	48 0.9%
Negozi	0 0.0%	147 40.2%	0 0.0%	0 0.0%	0 0.0%	0 0.0%	0 0.0%	0 0.0%	0 0.0%	0 0.0%	0 0.0%	0 0.0%	0 0.0%	0 0.0%	0 0.0%	0 0.0%	0 0.0%	0 0.0%	0 0.0%	0 0.0%	147 2.7%
Turismo	0 0.0%	0 0.0%	0 0.0%	0 0.0%	0 0.0%	0 0.0%	0 0.0%	0 0.0%	0 0.0%	0 0.0%	0 0.0%	0 0.0%	0 0.0%	0 0.0%	0 0.0%	0 0.0%	0 0.0%	0 0.0%	0 0.0%	0 0.0%	0 0.0%
Motivi medici	0 0.0%	10 2.8%	0 0.0%	0 0.0%	0 0.0%	0 0.0%	0 0.0%	0 0.0%	0 0.0%	0 0.0%	0 0.0%	0 0.0%	0 0.0%	0 0.0%	0 0.0%	0 0.0%	0 0.0%	0 0.0%	0 0.0%	0 0.0%	10 0.2%
Uffici pubblici	0 0.0%	0 0.0%	0 0.0%	0 0.0%	0 0.0%	0 0.0%	0 0.0%	0 0.0%	0 0.0%	0 0.0%	0 0.0%	0 0.0%	0 0.0%	0 0.0%	0 0.0%	0 0.0%	0 0.0%	0 0.0%	0 0.0%	0 0.0%	0 0.0%
Stazione	0 0.0%	0 0.0%	0 0.0%	0 0.0%	0 0.0%	0 0.0%	0 0.0%	0 0.0%	0 0.0%	0 0.0%	0 0.0%	0 0.0%	0 0.0%	0 0.0%	0 0.0%	0 0.0%	0 0.0%	0 0.0%	0 0.0%	0 0.0%	0 0.0%
Motivi Personali	0 0.0%	123 33.6%	0 0.0%	0 0.0%	0 0.0%	0 0.0%	0 0.0%	0 0.0%	0 0.0%	0 0.0%	21 6.6%	0 0.0%	0 0.0%	0 0.0%	0 0.0%	0 0.0%	0 0.0%	0 0.0%	0 0.0%	0 0.0%	145 2.6%
Altro	0 0.0%	0 0.0%	0 0.0%	0 0.0%	0 0.0%	0 0.0%	0 0.0%	0 0.0%	0 0.0%	0 0.0%	0 0.0%	0 0.0%	0 0.0%	0 0.0%	0 0.0%	0 0.0%	0 0.0%	0 0.0%	0 0.0%	0 0.0%	0 0.0%
Totale	0 0%	367 100%	3336 100%	421 100%	150 100%	165 100%	126 100%	326 100%	7 100%	0 0%	598 100%	0 0%	0 0%	5496 100%							

09:30 - 10:00																					
		DESTINAZIONE																			
ORIGINE	Nessuna risposta	Casa	Lavoro abituale	Lavoro non abituale	Scuola	Negozi	Turismo	Motivi medici	Uffici pubblici	Stazione	Motivi personali	Altro	Totale								
Nessuna risposta	0 0.0%	0 0.0%	0 0.0%	0 0.0%	0 0.0%	0 0.0%	0 0.0%	0 0.0%	0 0.0%	0 0.0%	0 0.0%	0 0.0%	0 0.0%	0 0.0%							
Casa	0 0.0%	7 3.6%	3210 93.3%	332 74.6%	175 100.0%	377 92.8%	71 100.0%	373 100.0%	10 100.0%	0 0.0%	886 99.2%	22 42.8%	0 0.0%	5463 89.9%							
Lavoro abituale	0 0.0%	13 6.1%	151 4.4%	75 16.9%	0 0.0%	17 4.2%	0 0.0%	0 0.0%	0 0.0%	0 0.0%	0 0.0%	10 19.6%	0 0.0%	266 4.4%							
Lavoro non abituale	0 0.0%	12 5.8%	56 1.6%	38 8.5%	0 0.0%	0 0.0%	0 0.0%	0 0.0%	0 0.0%	0 0.0%	0 0.0%	0 0.0%	0 0.0%	106 1.7%							
Scuola	0 0.0%	0 0.0%	12 0.3%	0 0.0%	0 0.0%	0 0.0%	0 0.0%	0 0.0%	0 0.0%	0 0.0%	0 0.0%	0 0.0%	0 0.0%	12 0.2%							
Negozi	0 0.0%	61 29.3%	12 0.3%	0 0.0%	0 0.0%	12 3.0%	0 0.0%	0 0.0%	0 0.0%	0 0.0%	0 0.0%	19 37.5%	0 0.0%	105 1.7%							
Turismo	0 0.0%	0 0.0%	0 0.0%	0 0.0%	0 0.0%	0 0.0%	0 0.0%	0 0.0%	0 0.0%	0 0.0%	0 0.0%	0 0.0%	0 0.0%	0 0.0%							
Motivi medici	0 0.0%	0 0.0%	0 0.0%	0 0.0%	0 0.0%	0 0.0%	0 0.0%	0 0.0%	0 0.0%	0 0.0%	0 0.0%	0 0.0%	0 0.0%	0 0.0%							
Uffici pubblici	0 0.0%	0 0.0%	0 0.0%	0 0.0%	0 0.0%	0 0.0%	0 0.0%	0 0.0%	0 0.0%	0 0.0%	0 0.0%	0 0.0%	0 0.0%	0 0.0%							
Stazione	0 0.0%	0 0.0%	0 0.0%	0 0.0%	0 0.0%	0 0.0%	0 0.0%	0 0.0%	0 0.0%	0 0.0%	0 0.0%	0 0.0%	0 0.0%	0 0.0%							
Motivi Personali	0 0.0%	115 55.3%	0 0.0%	0 0.0%	0 0.0%	0 0.0%	0 0.0%	0 0.0%	0 0.0%	0 0.0%	7 0.8%	0 0.0%	0 0.0%	123 2.0%							
Altro	0 0.0%	0 0.0%	0 0.0%	0 0.0%	0 0.0%	0 0.0%	0 0.0%	0 0.0%	0 0.0%	0 0.0%	0 0.0%	0 0.0%	0 0.0%	0 0.0%							
Totale	0 0%	209 100%	3441 100%	445 100%	175 100%	406 100%	71 100%	373 100%	10 100%	0 0%	893 100%	52 100%	6075 100%								

10:00 - 10:30																					
		DESTINAZIONE																			
ORIGINE	Nessuna risposta	Casa	Lavoro abituale	Lavoro non abituale	Scuola	Negozi	Turismo	Motivi medici	Uffici pubblici	Stazione	Motivi personali	Altro	Totale								
Nessuna risposta	0 0.0%	0 0.0%	0 0.0%	0 0.0%	0 0.0%	0 0.0%	0 0.0%	0 0.0%	0 0.0%	0 0.0%	0 0.0%	0 0.0%	0 0.0%	0 0.0%							
Casa	0 0.0%	0 0.0%	2839 89.0%	219 58.1%	37 100.0%	379 94.3%	202 100.0%	305 100.0%	87 89.5%	0 0.0%	776 97.9%	0 0.0%	0 0.0%	4845 87.5%							
Lavoro abituale	0 0.0%	0 0.0%	223 7.0%	137 36.2%	0 0.0%	0 0.0%	0 0.0%	0 0.0%	0 0.0%	0 0.0%	0 0.0%	0 0.0%	0 0.0%	359 6.5%							
Lavoro non abituale	0 0.0%	10 7.5%	25 0.8%	21 5.7%	0 0.0%	10 2.5%	0 0.0%	0 0.0%	0 0.0%	0 0.0%	0 0.0%	0 0.0%	0 0.0%	66 1.2%							
Scuola	0 0.0%	0 0.0%	0 0.0%	0 0.0%	0 0.0%	0 0.0%	0 0.0%	0 0.0%	0 0.0%	0 0.0%	0 0.0%	0 0.0%	0 0.0%	0 0.0%							
Negozi	0 0.0%	40 29.8%	0 0.0%	0 0.0%	0 0.0%	0 0.0%	0 0.0%	0 0.0%	10 10.5%	0 0.0%	0 0.0%	0 0.0%	0 0.0%	51 0.9%							
Turismo	0 0.0%	0 0.0%	0 0.0%	0 0.0%	0 0.0%	0 0.0%	0 0.0%	0 0.0%	0 0.0%	0 0.0%	0 0.0%	0 0.0%	0 0.0%	0 0.0%							
Motivi medici	0 0.0%	13 9.3%	0 0.0%	0 0.0%	0 0.0%	0 0.0%	0 0.0%	0 0.0%	0 0.0%	0 0.0%	0 0.0%	0 0.0%	0 0.0%	13 0.2%							
Uffici pubblici	0 0.0%	0 0.0%	0 0.0%	0 0.0%	0 0.0%	0 0.0%	0 0.0%	0 0.0%	0 0.0%	0 0.0%	0 0.0%	0 0.0%	0 0.0%	0 0.0%							
Stazione	0 0.0%	0 0.0%	0 0.0%	0 0.0%	0 0.0%	0 0.0%	0 0.0%	0 0.0%	0 0.0%	0 0.0%	0 0.0%	0 0.0%	0 0.0%	0 0.0%							
Motivi Personali	0 0.0%	72 53.4%	103 3.2%	0 0.0%	0 0.0%	13 3.1%	0 0.0%	0 0.0%	0 0.0%	0 0.0%	17 2.1%	0 0.0%	0 0.0%	205 3.7%							
Altro	0 0.0%	0 0.0%	0 0.0%	0 0.0%	0 0.0%	0 0.0%	0 0.0%	0 0.0%	0 0.0%	0 0.0%	0 0.0%	0 0.0%	0 0.0%	0 0.0%							
Totale	0 0%	136 100%	3189 100%	377 100%	37 100%	402 100%	202 100%	305 100%	97 100%	0 0%	793 100%	0 0%	5538 100%								

Allegato B21

Motivo spostamenti per il totale delle sezioni ogni mezz'ora

07:30 - 08:00		
Nessuna risposta	0	0.0%
Casa	71	2.4%
Lavoro abituale	2519	83.6%
Lavoro non abituale	12	0.4%
Scuola	101	3.3%
Negozi	35	1.2%
Turismo	0	0.0%
Motivi medici	105	3.5%
Uffici pubblici	7	0.2%
Stazione	0	0.0%
Motivi Personali	152	5.0%
Altro	12	0.4%
Totale	3015	100%

08:00 - 08:30		
Nessuna risposta	0	0.0%
Casa	70	1.2%
Lavoro abituale	3930	68.7%
Lavoro non abituale	334	5.8%
Scuola	442	7.7%
Negozi	103	1.8%
Turismo	63	1.1%
Motivi medici	165	2.9%
Uffici pubblici	55	1.0%
Stazione	0	0.0%
Motivi Personali	561	9.8%
Altro	0	0.0%
Totale	5723	100%

08:30 - 09:00		
Nessuna risposta	0	0.0%
Casa	145	2.4%
Lavoro abituale	4195	70.2%
Lavoro non abituale	356	6.0%
Scuola	150	2.5%
Negozi	180	3.0%
Turismo	0	0.0%
Motivi medici	301	5.0%
Uffici pubblici	70	1.2%
Stazione	0	0.0%
Motivi Personali	575	9.6%
Altro	0	0.0%
Totale	5973	100%

09:00 - 09:30		
Nessuna risposta	0	0.0%
Casa	367	6.7%
Lavoro abituale	3336	60.7%
Lavoro non abituale	421	7.7%
Scuola	150	2.7%
Negozi	165	3.0%
Turismo	126	2.3%
Motivi medici	326	5.9%
Uffici pubblici	7	0.1%
Stazione	0	0.0%
Motivi Personali	598	10.9%
Altro	0	0.0%
Totale	5496	100%

09:30 - 10:00		
Nessuna risposta	0	0.0%
Casa	209	3.4%
Lavoro abituale	3441	56.7%
Lavoro non abituale	445	7.3%
Scuola	175	2.9%
Negozi	406	6.7%
Turismo	71	1.2%
Motivi medici	373	6.1%
Uffici pubblici	10	0.2%
Stazione	0	0.0%
Motivi Personali	893	14.7%
Altro	52	0.9%
Totale	6075	100%

10:00 - 10:30		
Nessuna risposta	0	0.0%
Casa	136	2.4%
Lavoro abituale	3189	57.6%
Lavoro non abituale	377	6.8%
Scuola	37	0.7%
Negozi	402	7.3%
Turismo	202	3.6%
Motivi medici	305	5.5%
Uffici pubblici	97	1.7%
Stazione	0	0.0%
Motivi Personali	793	14.3%
Altro	0	0.0%
Totale	5538	100%

10:30 - 11:00		
Nessuna risposta	0	0.0%
Casa	368	6.4%
Lavoro abituale	2945	51.0%
Lavoro non abituale	436	7.6%
Scuola	165	2.9%
Negozi	448	7.8%
Turismo	63	1.1%
Motivi medici	279	4.8%
Uffici pubblici	128	2.2%
Stazione	29	0.5%
Motivi Personali	916	15.9%
Altro	0	0.0%
Totale	5778	100%

07:30 - 11:00		
Nessuna risposta	0	0.0%
Casa	1365	3.6%
Lavoro abituale	23557	62.7%
Lavoro non abituale	2383	6.3%
Scuola	1219	3.2%
Negozi	1738	4.6%
Turismo	525	1.4%
Motivi medici	1854	4.9%
Uffici pubblici	374	1.0%
Stazione	29	0.1%
Motivi Personali	4489	11.9%
Altro	64	0.2%
Totale	37598	100%

Allegato B22

Occupazione del veicolo per ogni sezione

N° persone	24 via Pontesecco		25 via Corridoni		26 via Correnti		27 via Bersaglieri		28 via B. Palazzo		29 via Lunga		30 via Orio		31 via Zanica		32 via Autostrada		33 via Stezzan		34 via Grumello		35 Treviolo		36 via Bergamo		Totale		
1 persona	2136	70.0%	1845	74.1%	3562	80.0%	2104	81.0%	1514	72.8%	2260	81.0%	855	77.4%	1572	73.6%	4991	68.1%	1315	79.1%	2682	79.6%	849	69.4%	2660	80.2%	28345	75.4%	
2 persone	721	23.6%	493	19.8%	742	16.7%	433	16.7%	433	20.8%	385	13.8%	226	20.4%	328	15.4%	1453	19.8%	285	17.2%	579	17.2%	289	23.6%	572	17.3%	6939	18.5%	
3 persone	166	5.5%	126	5.1%	148	3.3%	60	2.3%	90	4.3%	120	4.3%	24	2.2%	141	6.6%	632	8.6%	51	3.1%	86	2.5%	68	5.6%	84	2.5%	1796	4.8%	
4 persone	28	0.9%	25	1.0%	0	0.0%	0	0.0%	45	2.2%	12	0.4%	0	0.0%	94	4.4%	253	3.4%	0	0.0%	21	0.6%	17	1.4%	0	0.0%	495	1.3%	
5 persone	0	0.0%	0	0.0%	0	0.0%	0	0.0%	0	0.0%	12	0.4%	0	0.0%	0	0.0%	0	0.0%	10	0.6%	0	0.0%	0	0.0%	0	0.0%	22	0.1%	
6 persone	0	0.0%	0	0.0%	0	0.0%	0	0.0%	0	0.0%	0	0.0%	0	0.0%	0	0.0%	0	0.0%	0	0.0%	0	0.0%	0	0.0%	0	0.0%	0	0.0%	
7 persone	0	0.0%	0	0.0%	0	0.0%	0	0.0%	0	0.0%	0	0.0%	0	0.0%	0	0.0%	0	0.0%	0	0.0%	0	0.0%	0	0.0%	0	0.0%	0	0.0%	
8 persone	0	0.0%	0	0.0%	0	0.0%	0	0.0%	0	0.0%	0	0.0%	0	0.0%	0	0.0%	0	0.0%	0	0.0%	0	0.0%	0	0.0%	0	0.0%	0	0.0%	
9 o più persone	0	0.0%	0	0.0%	0	0.0%	0	0.0%	0	0.0%	0	0.0%	0	0.0%	0	0.0%	0	0.0%	0	0.0%	0	0.0%	0	0.0%	0	0.0%	0	0.0%	
Non rilevato	0	0.0%	0	0.0%	0	0.0%	0	0.0%	0	0.0%	0	0.0%	0	0.0%	0	0.0%	0	0.0%	0	0.0%	0	0.0%	0	0.0%	0	0.0%	0	0.0%	
Totale rilevato	3052	100%	2489	100%	4453	100%	2597	100%	2081	100%	2789	100%	1104	100%	2135	100%	7328	100%	1661	100%	3369	100%	1223	100%	3317	100%	37598	100%	
Totale	3052		2489		4453		2597		2081		2789		1104		2135		7328		1661		3369		1223		3317		37598		
Coefficiente di occupazione	1.37		1.33		1.23		1.21		1.36		1.25		1.25		1.42		1.47		1.26		1.24		1.39		1.22		1.32		

Allegato B23**Occupazione del veicolo per fasce orarie per il totale delle sezioni**

N° persone	07:30 - 08:00		08:00 - 08:30		08:30 - 09:00		09:00 - 09:30		09:30 - 10:00		10:00 - 10:30		10:30 - 11:00		Totale	
1 persona	2619	86.9%	4448	77.7%	4634	77.6%	4134	75.2%	4285	70.5%	3978	71.8%	4247	73.5%	28345	75.4%
2 persone	325	10.8%	1091	19.1%	1114	18.7%	1033	18.8%	1366	22.5%	930	16.8%	1081	18.7%	6939	18.5%
3 persone	71	2.3%	136	2.4%	193	3.2%	235	4.3%	359	5.9%	469	8.5%	333	5.8%	1796	4.8%
4 persone	0	0.0%	48	0.8%	20	0.3%	83	1.5%	64	1.1%	162	2.9%	118	2.0%	495	1.3%
5 persone	0	0.0%	0	0.0%	12	0.2%	10	0.2%	0	0.0%	0	0.0%	0	0.0%	22	0.1%
6 persone	0	0.0%	0	0.0%	0	0.0%	0	0.0%	0	0.0%	0	0.0%	0	0.0%	0	0.0%
7 persone	0	0.0%	0	0.0%	0	0.0%	0	0.0%	0	0.0%	0	0.0%	0	0.0%	0	0.0%
8 persone	0	0.0%	0	0.0%	0	0.0%	0	0.0%	0	0.0%	0	0.0%	0	0.0%	0	0.0%
9 o più persone	0	0.0%	0	0.0%	0	0.0%	0	0.0%	0	0.0%	0	0.0%	0	0.0%	0	0.0%
Non rilevato	0	0.0%	0	0.0%	0	0.0%	0	0.0%	0	0.0%	0	0.0%	0	0.0%	0	0.0%
Totale complessivo	3015	100%	5723	100%	5973	100%	5496	100%	6075	100%	5538	100%	5778	100%	37598	100%

Allegato B24

Frequenza dello spostamento per ogni sezione

FREQUENZA	24 via Pontesecco		25 via Corridoni		26 via Correnti		27 via Bersaglieri		28 via B.Palazzo		29 via Lunga		30 via Orio		31 via Zanica		32 via Autostrada		33 via Stezzan		34 via Grumello		35 Treviolo		36 via Bergamo		Totale			
Nessuna risposta	0	0.0%	0	0.0%	0	0.0%	0	0.0%	0	0.0%	0	0.0%	0	0.0%	0	0.0%	0	0.0%	0	0.0%	0	0.0%	0	0.0%	0	0.0%	0	0.0%	0	0.0%
1 volta al giorno	83	2.7%	341	13.7%	297	6.7%	108	4.2%	112	5.4%	132	4.7%	261	23.7%	0	0.0%	0	0.0%	82	4.9%	0	0.0%	85	6.9%	152	4.6%	1653	4.4%		
2 volte al giorno	1165	38.2%	1314	52.8%	1113	25.0%	1503	57.9%	962	46.2%	1491	53.4%	475	43.0%	751	35.2%	2906	39.7%	703	42.3%	1330	39.5%	51	4.2%	2054	61.9%	15819	42.1%		
3 volte al giorno	111	3.6%	63	2.5%	37	0.8%	60	2.3%	7	0.4%	0	0.0%	0	0.0%	0	0.0%	0	0.0%	31	1.8%	21	0.6%	0	0.0%	67	2.0%	398	1.1%		
4 volte al giorno	222	7.3%	240	9.6%	111	2.5%	313	12.0%	134	6.5%	24	0.9%	59	5.4%	94	4.4%	0	0.0%	112	6.7%	107	3.2%	17	1.4%	253	7.6%	1686	4.5%		
5 volte al giorno	28	0.9%	13	0.5%	37	0.8%	12	0.5%	7	0.4%	0	0.0%	0	0.0%	0	0.0%	0	0.0%	0	0.0%	0	0.0%	0	0.0%	0	0.0%	0	0.0%	97	0.3%
6 volte al giorno	28	0.9%	13	0.5%	0	0.0%	0	0.0%	0	0.0%	0	0.0%	0	0.0%	0	0.0%	0	0.0%	10	0.6%	0	0.0%	0	0.0%	0	0.0%	0	0.0%	51	0.1%
7 volte al giorno	0	0.0%	0	0.0%	0	0.0%	12	0.5%	0	0.0%	0	0.0%	0	0.0%	0	0.0%	0	0.0%	0	0.0%	0	0.0%	0	0.0%	0	0.0%	0	0.0%	12	0.0%
8 volte al giorno	0	0.0%	0	0.0%	0	0.0%	0	0.0%	0	0.0%	0	0.0%	0	0.0%	0	0.0%	0	0.0%	0	0.0%	0	0.0%	0	0.0%	0	0.0%	0	0.0%	0	0.0%
9 o più volte al giorno	0	0.0%	0	0.0%	0	0.0%	12	0.5%	0	0.0%	0	0.0%	0	0.0%	0	0.0%	0	0.0%	0	0.0%	0	0.0%	0	0.0%	0	0.0%	0	0.0%	12	0.0%
1 volta al settimana	28	0.9%	25	1.0%	260	5.8%	36	1.4%	22	1.1%	48	1.7%	0	0.0%	94	4.4%	190	2.6%	71	4.3%	86	2.5%	68	5.6%	84	2.5%	1012	2.7%		
2 volte al settimana	194	6.4%	25	1.0%	186	4.2%	48	1.9%	45	2.2%	48	1.7%	12	1.1%	70	3.3%	190	2.6%	31	1.8%	86	2.5%	17	1.4%	101	3.0%	1052	2.8%		
3 volte al settimana	139	4.5%	51	2.0%	111	2.5%	72	2.8%	30	1.4%	60	2.2%	0	0.0%	94	4.4%	190	2.6%	132	8.0%	129	3.8%	85	6.9%	51	1.5%	1143	3.0%		
4 volte al settimana	28	0.9%	13	0.5%	74	1.7%	36	1.4%	22	1.1%	24	0.9%	12	1.1%	70	3.3%	63	0.9%	31	1.8%	86	2.5%	51	4.2%	17	0.5%	527	1.4%		
5 volte al settimana	277	9.1%	25	1.0%	816	18.3%	24	0.9%	52	2.5%	325	11.6%	12	1.1%	540	25.3%	379	5.2%	31	1.8%	386	11.5%	374	30.6%	0	0.0%	3241	8.6%		
6 volte al settimana	0	0.0%	0	0.0%	334	7.5%	0	0.0%	97	4.7%	84	3.0%	12	1.1%	141	6.6%	126	1.7%	10	0.6%	129	3.8%	187	15.3%	17	0.5%	1137	3.0%		
7 volte al settimana	0	0.0%	0	0.0%	0	0.0%	0	0.0%	22	1.1%	24	0.9%	0	0.0%	23	1.1%	0	0.0%	10	0.6%	64	1.9%	0	0.0%	17	0.5%	161	0.4%		
8 volte al settimana	0	0.0%	0	0.0%	37	0.8%	0	0.0%	0	0.0%	0	0.0%	0	0.0%	0	0.0%	0	0.0%	0	0.0%	0	0.0%	0	0.0%	0	0.0%	0	0.0%	37	0.1%
9 o più volte al settimana	0	0.0%	0	0.0%	0	0.0%	0	0.0%	0	0.0%	0	0.0%	0	0.0%	0	0.0%	0	0.0%	0	0.0%	0	0.0%	51	4.2%	0	0.0%	51	0.1%		
Occasionalmente	749	24.5%	366	14.7%	1039	23.3%	361	13.9%	567	27.2%	529	19.0%	261	23.7%	258	12.1%	3285	44.8%	408	24.5%	944	28.0%	238	19.4%	505	15.2%	9510	25.3%		
Totale	3052	100%	2489	100%	4453	100%	2597	100%	2081	100%	2789	100%	1104	100%	2135	100%	7328	100%	1661	100%	3369	100%	1223	100%	3317	100%	37598	100%		

Allegato B25

Numerosità spostamento inverso e fascia oraria di effettuazione per il totale delle sezioni

		SEZIONE																											
SPOSTAMENTO INVERSO		24	25	26	27	28	29	30	31	32	33	34	35	36	Totale														
		via Pontesecco	via Corridoni	via Correnti	via Bersaglieri	via B.Palazzo	via Lunga	via Orio	via Zanica	via Autostrada	via Stezzan	via Grumello	Treviolo	via Bergamo															
SI		2386	78.2%	1857	74.6%	2932	65.8%	2032	78.2%	1201	57.7%	1587	56.9%	629	57.0%	868	40.7%	5054	69.0%	1182	71.2%	2339	69.4%	900	73.6%	2206	66.5%	25173	67.0%
NO		666	21.8%	632	25.4%	1521	34.2%	565	21.8%	880	42.3%	1202	43.1%	475	43.0%	1267	59.3%	2274	31.0%	479	28.8%	1030	30.6%	323	26.4%	1111	33.5%	12425	33.0%
Nessuna risposta		0	0.0%	0	0.0%	0	0.0%	0	0.0%	0	0.0%	0	0.0%	0	0.0%	0	0.0%	0	0.0%	0	0.0%	0	0.0%	0	0.0%	0	0.0%	0	0.0%
Totale		3052	100%	2489	100%	4453	100%	2597	100%	2081	100%	2789	100%	1104	100%	2135	100%	7328	100%	1661	100%	3369	100%	1223	100%	3317	100%	37598	100%

		SEZIONE																											
ORARIO SPOSTAMENTO INVERSO		24	25	26	27	28	29	30	31	32	33	34	35	36	Totale														
		via Pontesecco	via Corridoni	via Correnti	via Bersaglieri	via B.Palazzo	via Lunga	via Orio	via Zanica	via Autostrada	via Stezzan	via Grumello	Treviolo	via Bergamo															
07:00 - 08:00		0	0.0%	0	0.0%	0	0.0%	0	0.0%	0	0.0%	0	0.0%	0	0.0%	0	0.0%	0	0.0%	0	0.0%	0	0.0%	0	0.0%	0	0.0%	0	0.0%
08:00 - 09:00		28	1.2%	0	0.0%	0	0.0%	7	0.6%	0	0.0%	0	0.0%	0	0.0%	0	0.0%	0	0.0%	0	0.0%	17	1.9%	0	0.0%	52	0.2%		
09:00 - 10:00		55	2.3%	13	0.7%	37	1.3%	24	1.2%	7	0.6%	48	3.0%	0	0.0%	126	2.5%	20	1.7%	21	0.9%	17	1.9%	51	2.3%	421	1.7%		
10:00 - 11:00		55	2.3%	76	4.1%	0	0.0%	84	4.1%	97	8.1%	72	4.5%	12	1.9%	0	0.0%	505	10.0%	51	4.3%	64	2.8%	51	5.7%	118	5.3%	1186	4.7%
11:00 - 12:00		83	3.5%	76	4.1%	223	7.6%	108	5.3%	60	5.0%	48	3.0%	12	1.9%	0	0.0%	316	6.3%	224	19.0%	107	4.6%	85	9.4%	185	8.4%	1527	6.1%
12:00 - 13:00		111	4.7%	139	7.5%	334	11.4%	265	13.0%	157	13.0%	144	9.1%	12	1.9%	0	0.0%	253	5.0%	183	15.5%	129	5.5%	119	13.2%	118	5.3%	1963	7.8%
13:00 - 14:00		139	5.8%	88	4.8%	148	5.1%	240	11.8%	82	6.8%	132	8.3%	24	3.8%	0	0.0%	126	2.5%	112	9.5%	258	11.0%	102	11.3%	135	6.1%	1587	6.3%
14:00 - 15:00		55	2.3%	63	3.4%	111	3.8%	108	5.3%	30	2.5%	24	1.5%	12	1.9%	0	0.0%	126	2.5%	20	1.7%	86	3.7%	34	3.8%	67	3.1%	738	2.9%
15:00 - 16:00		194	8.1%	51	2.7%	74	2.5%	60	3.0%	22	1.9%	36	2.3%	0	0.0%	0	0.0%	190	3.8%	20	1.7%	64	2.8%	51	5.7%	34	1.5%	796	3.2%
16:00 - 17:00		55	2.3%	76	4.1%	260	8.9%	168	8.3%	37	3.1%	24	1.5%	12	1.9%	23	2.7%	442	8.8%	20	1.7%	86	3.7%	17	1.9%	118	5.3%	1339	5.3%
17:00 - 18:00		28	1.2%	152	8.2%	148	5.1%	144	7.1%	134	11.2%	120	7.6%	47	7.5%	23	2.7%	505	10.0%	112	9.5%	150	6.4%	17	1.9%	168	7.6%	1751	7.0%
18:00 - 19:00		638	26.7%	556	29.9%	408	13.9%	349	17.2%	336	28.0%	445	28.0%	249	39.6%	399	45.9%	1074	21.3%	112	9.5%	601	25.7%	119	13.2%	488	22.1%	5774	22.9%
19:00 - 20:00		583	24.4%	392	21.1%	853	29.1%	265	13.0%	201	16.8%	301	18.9%	119	18.9%	211	24.3%	948	18.8%	153	12.9%	386	16.5%	272	30.2%	253	11.5%	4935	19.6%
20:00 - 21:00		277	11.6%	139	7.5%	334	11.4%	132	6.5%	22	1.9%	120	7.6%	107	17.0%	141	16.2%	316	6.3%	112	9.5%	279	11.9%	0	0.0%	354	16.0%	2333	9.3%
21:00 - 22:00		83	3.5%	38	2.0%	0	0.0%	72	3.6%	7	0.6%	72	4.5%	24	3.8%	70	8.1%	63	1.3%	31	2.6%	107	4.6%	0	0.0%	101	4.6%	669	2.7%
22:00 - 23:00		0	0.0%	0	0.0%	0	0.0%	12	0.6%	0	0.0%	0	0.0%	0	0.0%	0	0.0%	63	1.3%	10	0.9%	0	0.0%	0	0.0%	17	0.8%	102	0.4%
23:00 - 24:00		0	0.0%	0	0.0%	0	0.0%	0	0.0%	0	0.0%	0	0.0%	0	0.0%	0	0.0%	0	0.0%	0	0.0%	0	0.0%	0	0.0%	0	0.0%	0	0.0%
Nessuna risposta		0	0.0%	0	0.0%	0	0.0%	0	0.0%	0	0.0%	0	0.0%	0	0.0%	0	0.0%	0	0.0%	0	0.0%	0	0.0%	0	0.0%	0	0.0%	0	0.0%
Totale		2386	100%	1857	100%	2932	100%	2032	100%	1201	100%	1587	100%	629	100%	868	100%	5054	100%	1182	100%	2339	100%	900	100%	2206	100%	25173	100.0%

Allegato B26

Tipologia di parcheggio per zona comunale di destinazione sul totale delle sezioni

Totale Sezioni		Tipologia Parcheggio																					
Zona Comunale di Destinazione		Su strada libero		Su strada zona a disco		Su strada a pagamento		In divieto di sosta o su marciapiede		Park ad uso pubblico gratuito		Park ad uso pubblico a pagamento		Park ad uso privato gratuito		Park ad uso privato a pagamento		Park ad uso privato box-cortile privato		Nessuna risposta		Totale	
0	nessuna risposta	0	0.0%	0	0.0%	0	0.0%	0	0.0%	0	0.0%	0	0.0%	0	0.0%	0	0.0%	0	0.0%	0	0.0%	0	0.0%
1	Centro Affari	122	3.4%	78	21.3%	432	18.2%	28	38.3%	576	15.3%	441	24.0%	540	10.4%	259	20.1%	214	6.2%	0	0.0%	2690	12.2%
2	Sant' Alessandro Alta	17	0.5%	0	0.0%	38	1.6%	0	0.0%	12	0.3%	34	1.9%	21	0.4%	0	0.0%	25	0.7%	0	0.0%	147	0.7%
3	Centro Nord	0	0.0%	0	0.0%	10	0.4%	0	0.0%	0	0.0%	0	0.0%	0	0.0%	0	0.0%	0	0.0%	0	0.0%	10	0.0%
4	Pignolo - Santo Spirito	17	0.5%	0	0.0%	52	2.2%	0	0.0%	75	2.0%	28	1.5%	25	0.5%	0	0.0%	129	3.8%	0	0.0%	325	1.5%
5	Verdi - B.Lupi	53	1.5%	7	2.0%	133	5.6%	0	0.0%	49	1.3%	10	0.6%	125	2.4%	25	2.0%	96	2.8%	0	0.0%	500	2.3%
6	Stazione Est	182	5.0%	12	3.3%	293	12.3%	0	0.0%	151	4.0%	63	3.4%	301	5.8%	98	7.6%	257	7.5%	0	0.0%	1357	6.2%
7	Stazione Ovest	51	1.4%	0	0.0%	37	1.5%	0	0.0%	12	0.3%	0	0.0%	57	1.1%	13	1.0%	123	3.6%	0	0.0%	292	1.3%
8	Piazza Pontida	131	3.6%	0	0.0%	220	9.2%	0	0.0%	205	5.4%	182	9.9%	236	4.5%	164	12.7%	133	3.9%	0	0.0%	1271	5.8%
9	San Leonardo	240	6.6%	0	0.0%	140	5.9%	0	0.0%	304	8.1%	166	9.0%	494	9.5%	97	7.5%	485	14.2%	0	0.0%	1925	8.8%
10	Città Alta	17	0.5%	0	0.0%	126	5.3%	0	0.0%	49	1.3%	0	0.0%	102	2.0%	0	0.0%	0	0.0%	0	0.0%	295	1.3%
11	Colli	17	0.5%	0	0.0%	0	0.0%	0	0.0%	0	0.0%	0	0.0%	0	0.0%	0	0.0%	0	0.0%	0	0.0%	17	0.1%
12	Valtesse	195	5.4%	0	0.0%	28	1.2%	0	0.0%	0	0.0%	0	0.0%	93	1.8%	0	0.0%	0	0.0%	0	0.0%	317	1.4%
13	Conca Fiorita	87	2.4%	0	0.0%	0	0.0%	0	0.0%	110	2.9%	0	0.0%	64	1.2%	0	0.0%	36	1.1%	0	0.0%	296	1.4%
14	Monterosso	229	6.3%	0	0.0%	0	0.0%	0	0.0%	34	0.9%	0	0.0%	34	0.7%	0	0.0%	12	0.4%	0	0.0%	310	1.4%
15	Santa Caterina	107	3.0%	0	0.0%	55	2.3%	0	0.0%	68	1.8%	0	0.0%	187	3.6%	10	0.8%	70	2.0%	0	0.0%	498	2.3%
16	Via Suardi	151	4.2%	0	0.0%	72	3.0%	0	0.0%	236	6.2%	25	1.3%	248	4.8%	58	4.5%	248	7.3%	0	0.0%	1038	4.7%
17	Quartiere Finardi - Via Bianzana	37	1.0%	28	7.5%	55	2.3%	0	0.0%	109	2.9%	0	0.0%	105	2.0%	12	0.9%	12	0.3%	0	0.0%	358	1.6%
18	Redona	113	3.1%	0	0.0%	0	0.0%	0	0.0%	41	1.1%	0	0.0%	242	4.7%	12	0.9%	160	4.7%	0	0.0%	568	2.6%
19	Borgo Palazzo	264	7.3%	63	17.2%	154	6.5%	0	0.0%	277	7.4%	54	2.9%	334	6.4%	15	1.2%	477	13.9%	0	0.0%	1638	7.5%
20	Viale Pirovano	103	2.8%	0	0.0%	55	2.3%	0	0.0%	39	1.0%	0	0.0%	64	1.2%	7	0.6%	72	2.1%	0	0.0%	341	1.6%
21	Celadina	74	2.0%	0	0.0%	35	1.5%	0	0.0%	63	1.7%	12	0.6%	183	3.5%	0	0.0%	27	0.8%	0	0.0%	395	1.8%
22	Campus Scolastico	74	2.0%	0	0.0%	0	0.0%	0	0.0%	0	0.0%	149	8.1%	33	0.6%	12	0.9%	36	1.1%	0	0.0%	305	1.4%
23	Malpensata	89	2.4%	0	0.0%	43	1.8%	0	0.0%	118	3.1%	29	1.6%	296	5.7%	12	0.9%	94	2.8%	0	0.0%	681	3.1%
24	Via Carnovali	124	3.4%	0	0.0%	37	1.6%	0	0.0%	289	7.7%	12	0.7%	282	5.4%	12	0.9%	125	3.6%	0	0.0%	882	4.0%
25	Boccaleone	214	5.9%	35	9.7%	0	0.0%	0	0.0%	32	0.8%	78	4.3%	134	2.6%	12	0.9%	44	1.3%	0	0.0%	550	2.5%
26	Campagnola	48	1.3%	0	0.0%	7	0.3%	0	0.0%	69	1.8%	0	0.0%	70	1.3%	0	0.0%	0	0.0%	0	0.0%	194	0.9%
27	San Tommaso	154	4.2%	17	4.6%	12	0.5%	0	0.0%	168	4.5%	0	0.0%	24	0.5%	21	1.7%	0	0.0%	0	0.0%	396	1.8%
28	San Bernardino Sud	41	1.1%	0	0.0%	12	0.5%	0	0.0%	87	2.3%	0	0.0%	109	2.1%	17	1.3%	61	1.8%	0	0.0%	327	1.5%
29	Villaggio Sposi	69	1.9%	0	0.0%	0	0.0%	0	0.0%	124	3.3%	401	21.8%	315	6.1%	409	31.8%	76	2.2%	0	0.0%	1392	6.3%
30	Colognola	102	2.8%	0	0.0%	0	0.0%	0	0.0%	61	1.6%	63	3.4%	252	4.9%	0	0.0%	59	1.7%	0	0.0%	538	2.4%
31	Grumello al Piano	0	0.0%	0	0.0%	0	0.0%	0	0.0%	17	0.4%	0	0.0%	0	0.0%	0	0.0%	7	0.2%	0	0.0%	24	0.1%
32	Santa Lucia	167	4.6%	91	24.7%	241	10.1%	45	61.7%	25	0.7%	20	1.1%	66	1.3%	0	0.0%	181	5.3%	0	0.0%	836	3.8%
33	Città Mercato	201	5.6%	0	0.0%	93	3.9%	0	0.0%	209	5.6%	72	3.9%	145	2.8%	21	1.7%	84	2.5%	0	0.0%	826	3.8%
34	Loreto	54	1.5%	0	0.0%	0	0.0%	0	0.0%	88	2.3%	0	0.0%	10	0.2%	0	0.0%	59	1.7%	0	0.0%	211	1.0%
35	Longuelo	78	2.2%	35	9.7%	0	0.0%	0	0.0%	72	1.9%	0	0.0%	0	0.0%	0	0.0%	24	0.7%	0	0.0%	209	1.0%
Totale		3621	100%	368	100%	2382	100%	72	100%	3771	100%	1841	100%	5192	100%	1287	100%	3426	100%	0	0%	21960	100%
%		16.5%		1.7%		10.8%		0.3%		17.2%		8.4%		23.6%		5.9%		15.6%		0.0%		100.0%	

Allegato B27

Durata del Parcheggio per Zona Comunale di Destinazione sul totale delle Sezioni

Totale Sezioni		Durata Parcheggio																					
Zona Comunale di Destinazione	Fino ad 1 ora o fermata	Da 1 a 2 ore		Da 2 a 3 ore		Da 3 a 4 ore		Da 4 a 5 ore		Da 5 a 6 ore		Da 6 a 7 ore		Da 7 a 8 ore		Oltre 8 ore o intera notte		Nessuna risposta	Totale				
0	nessuna risposta	0	0.0%	0	0.0%	0	0.0%	0	0.0%	0	0.0%	0	0.0%	0	0.0%	0	0.0%	0	0.0%	0	0.0%		
1	Centro Affari	218	8.4%	322	13.8%	231	11.4%	213	12.1%	136	16.0%	156	14.6%	283	14.0%	702	12.1%	429	12.2%	0	0.0%	2690	12.2%
2	Sant' Alessandro Alta	7	0.3%	33	1.4%	25	1.2%	7	0.4%	12	1.4%	13	1.2%	17	0.8%	12	0.2%	21	0.6%	0	0.0%	147	0.7%
3	Centro Nord	0	0.0%	10	0.4%	0	0.0%	0	0.0%	0	0.0%	0	0.0%	0	0.0%	0	0.0%	0	0.0%	0	0.0%	10	0.0%
4	Pignolo - Santo Spirito	104	4.0%	13	0.5%	12	0.6%	38	2.2%	12	1.4%	0	0.0%	17	0.8%	103	1.8%	27	0.8%	0	0.0%	325	1.5%
5	Verdi - B.Lupi	13	0.5%	77	3.3%	54	2.7%	59	3.3%	0	0.0%	119	11.1%	28	1.4%	98	1.7%	54	1.5%	0	0.0%	500	2.3%
6	Stazione Est	179	6.9%	149	6.4%	99	4.9%	82	4.7%	126	14.8%	53	5.0%	137	6.8%	331	5.7%	201	5.7%	0	0.0%	1357	6.2%
7	Stazione Ovest	17	0.6%	25	1.1%	7	0.4%	0	0.0%	24	2.8%	29	2.8%	0	0.0%	62	1.1%	127	3.6%	0	0.0%	292	1.3%
8	Piazzola Pontida	156	6.0%	99	4.3%	95	4.7%	61	3.5%	64	7.6%	34	3.2%	175	8.7%	399	6.9%	188	5.3%	0	0.0%	1271	5.8%
9	San Leonardo	166	6.4%	260	11.2%	56	2.8%	88	5.0%	0	0.0%	95	8.9%	176	8.7%	539	9.3%	546	15.5%	0	0.0%	1925	8.8%
10	Città Alta	0	0.0%	7	0.3%	75	3.7%	63	3.6%	12	1.4%	41	3.9%	63	3.1%	19	0.3%	13	0.4%	0	0.0%	295	1.3%
11	Colli	17	0.6%	0	0.0%	0	0.0%	0	0.0%	0	0.0%	0	0.0%	0	0.0%	0	0.0%	0	0.0%	0	0.0%	17	0.1%
12	Valtesse	0	0.0%	28	1.2%	40	2.0%	28	1.6%	28	3.3%	0	0.0%	45	2.2%	111	1.9%	37	1.1%	0	0.0%	316	1.4%
13	Conca Fiorita	52	2.0%	29	1.2%	10	0.5%	28	1.6%	0	0.0%	0	0.0%	37	1.8%	35	0.6%	105	3.0%	0	0.0%	297	1.4%
14	Monterosso	39	1.5%	74	3.2%	28	1.4%	37	2.1%	10	1.2%	0	0.0%	22	1.1%	75	1.3%	24	0.7%	0	0.0%	310	1.4%
15	Santa Caterina	27	1.0%	7	0.3%	114	5.6%	40	2.3%	12	1.4%	24	2.3%	0	0.0%	126	2.2%	148	4.2%	0	0.0%	498	2.3%
16	Via Suardi	184	7.1%	94	4.0%	28	1.4%	74	4.2%	0	0.0%	73	6.8%	66	3.3%	460	7.9%	61	1.7%	0	0.0%	1038	4.7%
17	Quartiere Finardi - Via Bianzana	35	1.4%	81	3.5%	13	0.6%	37	2.1%	0	0.0%	0	0.0%	40	2.0%	104	1.8%	49	1.4%	0	0.0%	358	1.6%
18	Redona	37	1.4%	34	1.5%	32	1.6%	19	1.1%	37	4.4%	0	0.0%	64	3.2%	234	4.0%	111	3.2%	0	0.0%	568	2.6%
19	Borgo Palazzo	114	4.4%	79	3.4%	174	8.6%	150	8.5%	39	4.6%	54	5.1%	156	7.7%	660	11.4%	213	6.0%	0	0.0%	1638	7.5%
20	Viale Pirovano	59	2.3%	42	1.8%	19	1.0%	48	2.8%	12	1.4%	0	0.0%	15	0.7%	87	1.5%	59	1.7%	0	0.0%	341	1.6%
21	Celadina	28	1.1%	29	1.2%	0	0.0%	48	2.7%	12	1.4%	12	1.1%	78	3.9%	133	2.3%	56	1.6%	0	0.0%	395	1.8%
22	Campus Scolastico	120	4.6%	7	0.3%	12	0.6%	71	4.1%	83	9.7%	0	0.0%	0	0.0%	0	0.0%	12	0.3%	0	0.0%	305	1.4%
23	Malpensata	74	2.9%	49	2.1%	81	4.0%	24	1.4%	0	0.0%	58	5.4%	122	6.0%	154	2.7%	120	3.4%	0	0.0%	681	3.1%
24	Via Carnovali	24	0.9%	46	2.0%	117	5.8%	56	3.2%	39	4.6%	87	8.1%	154	7.7%	252	4.3%	106	3.0%	0	0.0%	882	4.0%
25	Boccaleone	91	3.5%	94	4.0%	37	1.8%	43	2.5%	12	1.4%	69	6.5%	12	0.6%	149	2.6%	43	1.2%	0	0.0%	550	2.5%
26	Campagnola	0	0.0%	7	0.3%	24	1.2%	0	0.0%	0	0.0%	12	1.1%	46	2.3%	84	1.4%	21	0.6%	0	0.0%	194	0.9%
27	San Tommaso	58	2.2%	63	2.7%	46	2.3%	48	2.8%	46	5.4%	22	2.1%	0	0.0%	101	1.7%	12	0.3%	0	0.0%	396	1.8%
28	San Bernardino Sud	50	1.9%	0	0.0%	0	0.0%	64	3.7%	0	0.0%	12	1.1%	13	0.6%	34	0.6%	153	4.3%	0	0.0%	327	1.5%
29	Villaggio Sposi	158	6.1%	200	8.6%	471	23.3%	142	8.1%	7	0.9%	43	4.0%	44	2.2%	215	3.7%	112	3.2%	0	0.0%	1392	6.3%
30	Colognola	94	3.6%	73	3.2%	0	0.0%	20	1.2%	20	2.4%	0	0.0%	63	3.1%	228	3.9%	38	1.1%	0	0.0%	538	2.4%
31	Grumello al Piano	0	0.0%	0	0.0%	0	0.0%	0	0.0%	0	0.0%	0	0.0%	0	0.0%	17	0.3%	7	0.2%	0	0.0%	24	0.1%
32	Santa Lucia	197	7.6%	102	4.4%	46	2.3%	59	3.4%	71	8.4%	28	2.6%	65	3.2%	82	1.4%	187	5.3%	0	0.0%	836	3.8%
33	Città Mercato	131	5.0%	172	7.4%	80	3.9%	71	4.0%	27	3.2%	17	1.6%	80	4.0%	114	2.0%	136	3.8%	0	0.0%	826	3.8%
34	Loreto	83	3.2%	0	0.0%	0	0.0%	21	1.2%	0	0.0%	0	0.0%	0	0.0%	20	0.4%	86	2.4%	0	0.0%	211	1.0%
35	Longuelo	59	2.3%	22	1.0%	0	0.0%	12	0.7%	7	0.9%	17	1.6%	0	0.0%	64	1.1%	28	0.8%	0	0.0%	209	1.0%
Totale		2591	100%	2328	100%	2023	100%	1751	100%	850	100%	1066	100%	2017	100%	5803	100%	3531	100%	0	0%	21960	100%
%		25.1%		10.6%		9.2%		8.0%		3.9%		4.9%		9.2%		26.4%		16.1%		0.0%		100.0%	

Allegato B28

Durata del parcheggio per zona comunale di destinazione, per fasce orarie, sul totale delle sezioni

Totale sezioni																									
07:30 - 08:00		Durata Parcheggio																							
Zona Comunale di Destinazione		Fino ad 1 ora o fermata		Da 1 a 2 ore		Da 2 a 3 ore		Da 3 a 4 ore		Da 4 a 5 ore		Da 5 a 6 ore		Da 6 a 7 ore		Da 7 a 8 ore		Oltre 8 ore o intera notte		Nessuna risposta		Totale			
0	nessuna risposta	0	0.0%	0	0.0%	0	0.0%	0	0.0%	0	0.0%	0	0.0%	0	0.0%	0	0.0%	0	0.0%	0	0.0%	0	0.0%	0	0.0%
1	Centro Affari	64	27.3%	45	36.6%	0	0.0%	38	27.4%	0	0.0%	0	0.0%	17	5.7%	86	11.7%	17	4.9%	0	0.0%	0	0.0%	267	12.2%
2	San' Alessandro Alta	0	0.0%	0	0.0%	0	0.0%	0	0.0%	0	0.0%	0	0.0%	0	0.0%	0	0.0%	0	0.0%	0	0.0%	0	0.0%	0	0.0%
3	Centro Nord	0	0.0%	0	0.0%	0	0.0%	0	0.0%	0	0.0%	0	0.0%	0	0.0%	0	0.0%	0	0.0%	0	0.0%	0	0.0%	0	0.0%
4	Pignolo - Santo Spirito	0	0.0%	0	0.0%	0	0.0%	0	0.0%	0	0.0%	0	0.0%	0	0.0%	0	0.0%	0	0.0%	0	0.0%	0	0.0%	0	0.0%
5	Verdi - B.Lupi	0	0.0%	0	0.0%	0	0.0%	0	0.0%	0	0.0%	0	0.0%	7	2.5%	24	3.2%	12	3.5%	0	0.0%	0	0.0%	43	2.0%
6	Stazione Est	29	12.3%	0	0.0%	0	0.0%	36	26.0%	7	23.7%	29	17.4%	35	11.8%	63	8.6%	0	0.0%	0	0.0%	0	0.0%	200	9.1%
7	Stazione Ovest	0	0.0%	0	0.0%	0	0.0%	0	0.0%	0	0.0%	0	0.0%	0	0.0%	0	0.0%	34	9.9%	0	0.0%	0	0.0%	34	1.6%
8	Piazza Pontida	0	0.0%	0	0.0%	0	0.0%	0	0.0%	0	0.0%	0	0.0%	23	7.9%	0	0.0%	17	4.9%	0	0.0%	0	0.0%	40	1.8%
9	San Leonardo	0	0.0%	50	41.3%	0	0.0%	0	0.0%	0	0.0%	37	22.3%	17	5.7%	79	10.7%	37	10.8%	0	0.0%	0	0.0%	220	10.1%
10	Città Alta	0	0.0%	0	0.0%	0	0.0%	0	0.0%	12	38.2%	0	0.0%	0	0.0%	0	0.0%	0	0.0%	0	0.0%	0	0.0%	12	0.5%
11	Colli	0	0.0%	0	0.0%	0	0.0%	0	0.0%	0	0.0%	0	0.0%	0	0.0%	0	0.0%	0	0.0%	0	0.0%	0	0.0%	0	0.0%
12	Valtesse	0	0.0%	0	0.0%	0	0.0%	0	0.0%	0	0.0%	0	0.0%	0	0.0%	0	0.0%	0	0.0%	0	0.0%	0	0.0%	0	0.0%
13	Conca Fiorita	0	0.0%	0	0.0%	0	0.0%	0	0.0%	0	0.0%	0	0.0%	0	0.0%	12	1.6%	0	0.0%	0	0.0%	0	0.0%	12	0.5%
14	Monterosso	12	5.1%	0	0.0%	0	0.0%	0	0.0%	0	0.0%	0	0.0%	0	0.0%	12	1.6%	0	0.0%	0	0.0%	0	0.0%	24	1.1%
15	Santa Caterina	0	0.0%	0	0.0%	28	23.9%	0	0.0%	0	0.0%	0	0.0%	0	0.0%	24	3.3%	13	3.7%	0	0.0%	0	0.0%	64	2.9%
16	Via Suardi	0	0.0%	12	9.8%	28	23.9%	0	0.0%	0	0.0%	0	0.0%	0	0.0%	50	6.8%	23	6.8%	0	0.0%	0	0.0%	113	5.2%
17	Quartiere Finardi - Via Bianzana	0	0.0%	0	0.0%	0	0.0%	0	0.0%	0	0.0%	0	0.0%	0	0.0%	0	0.0%	0	0.0%	0	0.0%	0	0.0%	0	0.0%
18	Redona	0	0.0%	0	0.0%	0	0.0%	0	0.0%	0	0.0%	0	0.0%	0	0.0%	61	8.3%	7	2.2%	0	0.0%	0	0.0%	68	3.1%
19	Borgo Palazzo	24	10.3%	7	6.1%	37	32.0%	7	5.3%	0	0.0%	17	10.2%	12	4.0%	128	17.4%	24	7.0%	0	0.0%	0	0.0%	257	11.8%
20	Viale Pirovano	0	0.0%	0	0.0%	0	0.0%	12	8.6%	0	0.0%	0	0.0%	0	0.0%	7	1.0%	0	0.0%	0	0.0%	0	0.0%	19	0.9%
21	Celadina	0	0.0%	7	6.1%	0	0.0%	0	0.0%	0	0.0%	0	0.0%	44	14.7%	27	3.6%	12	3.5%	0	0.0%	0	0.0%	90	4.1%
22	Campus Scolastico	23	10.0%	0	0.0%	0	0.0%	0	0.0%	0	0.0%	0	0.0%	0	0.0%	0	0.0%	12	3.5%	0	0.0%	0	0.0%	35	1.6%
23	Malpensata	0	0.0%	0	0.0%	0	0.0%	0	0.0%	0	0.0%	0	0.0%	33	11.2%	33	4.5%	21	6.3%	0	0.0%	0	0.0%	88	4.0%
24	Via Carnovali	0	0.0%	0	0.0%	0	0.0%	0	0.0%	0	0.0%	0	0.0%	47	15.9%	23	3.2%	12	3.5%	0	0.0%	0	0.0%	83	3.8%
25	Boccaleone	48	20.3%	0	0.0%	0	0.0%	0	0.0%	12	38.2%	0	0.0%	0	0.0%	12	1.6%	0	0.0%	0	0.0%	0	0.0%	72	3.3%
26	Campagnola	0	0.0%	0	0.0%	0	0.0%	0	0.0%	0	0.0%	12	7.1%	12	4.0%	12	1.6%	0	0.0%	0	0.0%	0	0.0%	36	1.6%
27	San Tommaso	0	0.0%	0	0.0%	0	0.0%	0	0.0%	0	0.0%	12	7.1%	0	0.0%	17	2.3%	0	0.0%	0	0.0%	0	0.0%	29	1.3%
28	San Bernardino Sud	0	0.0%	0	0.0%	0	0.0%	29	20.6%	0	0.0%	0	0.0%	0	0.0%	12	1.6%	59	17.1%	0	0.0%	0	0.0%	99	4.5%
29	Villaggio Sposi	0	0.0%	0	0.0%	23	20.2%	0	0.0%	0	0.0%	43	25.8%	0	0.0%	0	0.0%	43	12.5%	0	0.0%	0	0.0%	109	5.0%
30	Colognola	0	0.0%	0	0.0%	0	0.0%	0	0.0%	0	0.0%	0	0.0%	21	7.2%	0	0.0%	0	0.0%	0	0.0%	0	0.0%	21	1.0%
31	Grumello al Piano	0	0.0%	0	0.0%	0	0.0%	0	0.0%	0	0.0%	0	0.0%	0	0.0%	0	0.0%	0	0.0%	0	0.0%	0	0.0%	0	0.0%
32	Santa Lucia	17	7.3%	0	0.0%	0	0.0%	0	0.0%	0	0.0%	0	0.0%	28	9.3%	12	1.6%	0	0.0%	0	0.0%	0	0.0%	57	2.6%
33	Città Mercato	0	0.0%	0	0.0%	0	0.0%	17	12.1%	0	0.0%	0	0.0%	0	0.0%	12	1.6%	0	0.0%	0	0.0%	0	0.0%	29	1.3%
34	Loreto	17	7.3%	0	0.0%	0	0.0%	0	0.0%	0	0.0%	0	0.0%	0	0.0%	0	0.0%	0	0.0%	0	0.0%	0	0.0%	17	0.8%
35	Longuelo	0	0.0%	0	0.0%	0	0.0%	0	0.0%	0	0.0%	17	10.1%	0	0.0%	29	3.9%	0	0.0%	0	0.0%	0	0.0%	46	2.1%
Totale		234	100%	122	100%	116	100%	140	100%	32	100%	167	100%	297	100%	737	100%	343	100%	0	0%	0	0%	2187	100%

Allegato B28

Durata del parcheggio per zona comunale di destinazione, per fasce orarie, sul totale delle sezioni

Totale Sezioni																									
08:00 - 08:30		Durata Parcheggio																							
Zona Comunale di Destinazione		Fino ad 1 ora o fermata		Da 1 a 2 ore		Da 2 a 3 ore		Da 3 a 4 ore		Da 4 a 5 ore		Da 5 a 6 ore		Da 6 a 7 ore		Da 7 a 8 ore		Oltre 8 ore o intera notte		Nessuna risposta		Totale			
0	nessuna risposta	0	0.0%	0	0.0%	0	0.0%	0	0.0%	0	0.0%	0	0.0%	0	0.0%	0	0.0%	0	0.0%	0	0.0%	0	0.0%	0	0.0%
1	Centro Affari	0	0.0%	100	33.5%	0	0.0%	41	18.9%	12	5.6%	17	10.6%	0	0.0%	100	7.8%	29	6.9%	0	0.0%	300	8.3%		
2	Sant' Alessandro Alta	7	1.6%	7	2.5%	0	0.0%	0	0.0%	0	0.0%	0	0.0%	17	4.6%	0	0.0%	0	0.0%	0	0.0%	32	0.9%		
3	Centro Nord	0	0.0%	0	0.0%	0	0.0%	0	0.0%	0	0.0%	0	0.0%	0	0.0%	0	0.0%	0	0.0%	0	0.0%	0	0.0%	0	0.0%
4	Pignolo - Santo Spirito	13	2.8%	0	0.0%	0	0.0%	38	17.6%	12	5.6%	0	0.0%	0	0.0%	12	0.9%	0	0.0%	0	0.0%	75	2.1%		
5	Verdi - B.Lupi	0	0.0%	0	0.0%	0	0.0%	0	0.0%	0	0.0%	91	57.2%	0	0.0%	13	1.0%	13	3.0%	0	0.0%	116	3.2%		
6	Stazione Est	24	5.3%	48	15.9%	0	0.0%	15	6.9%	0	0.0%	0	0.0%	0	0.0%	37	2.9%	20	4.7%	0	0.0%	144	4.0%		
7	Stazione Ovest	0	0.0%	0	0.0%	0	0.0%	0	0.0%	12	5.6%	0	0.0%	0	0.0%	20	1.6%	0	0.0%	0	0.0%	32	0.9%		
8	Piazza Pontida	73	16.0%	0	0.0%	0	0.0%	0	0.0%	12	5.6%	0	0.0%	40	11.1%	88	6.8%	20	4.7%	0	0.0%	233	6.4%		
9	San Leonardo	27	5.9%	21	7.2%	17	8.9%	0	0.0%	0	0.0%	0	0.0%	38	10.5%	138	10.7%	74	17.4%	0	0.0%	316	8.7%		
10	Città Alta	0	0.0%	0	0.0%	0	0.0%	0	0.0%	0	0.0%	29	18.2%	0	0.0%	0	0.0%	0	0.0%	0	0.0%	29	0.8%		
11	Colli	0	0.0%	0	0.0%	0	0.0%	0	0.0%	0	0.0%	0	0.0%	0	0.0%	0	0.0%	0	0.0%	0	0.0%	0	0.0%	0	0.0%
12	Valtesse	0	0.0%	0	0.0%	28	14.5%	0	0.0%	0	0.0%	0	0.0%	17	4.6%	55	4.3%	0	0.0%	0	0.0%	100	2.8%		
13	Conca Fiorita	0	0.0%	12	4.0%	0	0.0%	0	0.0%	0	0.0%	0	0.0%	0	0.0%	23	1.8%	24	5.7%	0	0.0%	60	1.7%		
14	Monterosso	0	0.0%	0	0.0%	0	0.0%	0	0.0%	0	0.0%	0	0.0%	10	2.8%	0	0.0%	0	0.0%	0	0.0%	10	0.3%		
15	Santa Caterina	0	0.0%	0	0.0%	35	18.5%	0	0.0%	0	0.0%	0	0.0%	0	0.0%	34	2.6%	37	8.7%	0	0.0%	107	3.0%		
16	Via Suardi	25	5.6%	24	8.0%	0	0.0%	0	0.0%	0	0.0%	0	0.0%	17	4.7%	95	7.4%	0	0.0%	0	0.0%	161	4.5%		
17	Quartiere Finardi - Via Bianzana	12	2.6%	0	0.0%	0	0.0%	25	11.4%	0	0.0%	0	0.0%	28	7.6%	0	0.0%	0	0.0%	0	0.0%	64	1.8%		
18	Redona	0	0.0%	0	0.0%	0	0.0%	7	3.4%	0	0.0%	0	0.0%	64	17.6%	49	3.8%	37	8.7%	0	0.0%	158	4.4%		
19	Borgo Palazzo	0	0.0%	12	4.0%	0	0.0%	21	9.9%	27	12.6%	0	0.0%	49	13.5%	131	10.1%	35	8.3%	0	0.0%	276	7.6%		
20	Viale Pirovano	0	0.0%	0	0.0%	12	6.3%	0	0.0%	0	0.0%	0	0.0%	0	0.0%	0	0.0%	21	5.0%	0	0.0%	33	0.9%		
21	Celadina	15	3.3%	0	0.0%	0	0.0%	0	0.0%	12	5.6%	12	7.6%	0	0.0%	34	2.7%	13	3.0%	0	0.0%	86	2.4%		
22	Campus Scolastico	37	8.2%	0	0.0%	0	0.0%	0	0.0%	59	27.5%	0	0.0%	0	0.0%	0	0.0%	0	0.0%	0	0.0%	96	2.6%		
23	Malpensata	29	6.3%	12	4.0%	0	0.0%	0	0.0%	0	0.0%	0	0.0%	21	5.9%	32	2.5%	7	1.8%	0	0.0%	101	2.8%		
24	Via Carnovali	0	0.0%	39	13.0%	0	0.0%	0	0.0%	10	4.8%	0	0.0%	50	13.7%	64	5.0%	0	0.0%	0	0.0%	163	4.5%		
25	Boccaleone	0	0.0%	24	8.0%	12	6.3%	12	5.5%	0	0.0%	0	0.0%	12	3.3%	12	0.9%	7	1.8%	0	0.0%	79	2.2%		
26	Campagnola	0	0.0%	0	0.0%	0	0.0%	0	0.0%	0	0.0%	0	0.0%	0	0.0%	12	0.9%	21	5.0%	0	0.0%	33	0.9%		
27	San Tommaso	17	3.7%	0	0.0%	0	0.0%	21	9.9%	12	5.6%	10	6.4%	0	0.0%	0	0.0%	0	0.0%	0	0.0%	61	1.7%		
28	San Bernardino Sud	19	4.3%	0	0.0%	0	0.0%	12	5.5%	0	0.0%	0	0.0%	0	0.0%	0	0.0%	0	0.0%	0	0.0%	31	0.9%		
29	Villaggio Sposi	21	4.7%	0	0.0%	87	45.5%	0	0.0%	0	0.0%	0	0.0%	0	0.0%	70	5.4%	0	0.0%	0	0.0%	178	4.9%		
30	Colognola	10	2.2%	0	0.0%	0	0.0%	0	0.0%	0	0.0%	0	0.0%	0	0.0%	146	11.3%	0	0.0%	0	0.0%	156	4.3%		
31	Grumello al Piano	0	0.0%	0	0.0%	0	0.0%	0	0.0%	0	0.0%	0	0.0%	0	0.0%	0	0.0%	0	0.0%	0	0.0%	0	0.0%	0	0.0%
32	Santa Lucia	45	9.8%	0	0.0%	0	0.0%	0	0.0%	28	13.0%	0	0.0%	0	0.0%	51	3.9%	12	2.8%	0	0.0%	135	3.7%		
33	Città Mercato	63	13.9%	0	0.0%	0	0.0%	24	11.1%	10	4.8%	0	0.0%	0	0.0%	29	2.3%	0	0.0%	0	0.0%	127	3.5%		
34	Loreto	17	3.7%	0	0.0%	0	0.0%	0	0.0%	0	0.0%	0	0.0%	0	0.0%	10	0.8%	25	5.8%	0	0.0%	52	1.4%		
35	Longuelo	0	0.0%	0	0.0%	0	0.0%	0	0.0%	7	3.5%	0	0.0%	0	0.0%	35	2.7%	28	6.5%	0	0.0%	71	2.0%		
Totale		455	100%	299	100%	191	100%	217	100%	213	100%	159	100%	364	100%	1292	100%	426	100%	0	0%	3615	100%		

Allegato B28

Durata del parcheggio per zona comunale di destinazione, per fasce orarie, sul totale delle sezioni

Totale Sezioni																									
08:30 - 09:00		Durata Parcheggio																							
Zona Comunale di Destinazione		Fino ad 1 ora o fermata		Da 1 a 2 ore		Da 2 a 3 ore		Da 3 a 4 ore		Da 4 a 5 ore		Da 5 a 6 ore		Da 6 a 7 ore		Da 7 a 8 ore		Oltre 8 ore o intera notte		Nessuna risposta		Totale			
0	nessuna risposta	0	0.0%	0	0.0%	0	0.0%	0	0.0%	0	0.0%	0	0.0%	0	0.0%	0	0.0%	0	0.0%	0	0.0%	0	0.0%	0	0.0%
1	Centro Affari	36	8.4%	18	8.1%	45	20.1%	83	26.8%	37	29.0%	87	52.2%	10	3.8%	23	2.9%	24	3.5%	0	0.0%	0	0.0%	363	11.2%
2	San' Alessandro Alta	0	0.0%	13	5.8%	0	0.0%	0	0.0%	0	0.0%	13	7.6%	0	0.0%	0	0.0%	0	0.0%	0	0.0%	0	0.0%	25	0.8%
3	Centro Nord	0	0.0%	0	0.0%	0	0.0%	0	0.0%	0	0.0%	0	0.0%	0	0.0%	0	0.0%	0	0.0%	0	0.0%	0	0.0%	0	0.0%
4	Pignolo - Santo Spirito	0	0.0%	0	0.0%	0	0.0%	0	0.0%	0	0.0%	0	0.0%	0	0.0%	0	0.0%	0	0.0%	0	0.0%	0	0.0%	0	0.0%
5	Verdi - B.Lupi	0	0.0%	0	0.0%	0	0.0%	0	0.0%	0	0.0%	0	0.0%	0	0.0%	61	7.7%	12	1.7%	0	0.0%	0	0.0%	73	2.3%
6	Stazione Est	46	10.6%	45	20.3%	12	5.4%	0	0.0%	12	9.4%	0	0.0%	7	2.8%	64	8.0%	44	6.3%	0	0.0%	0	0.0%	229	7.1%
7	Stazione Ovest	0	0.0%	0	0.0%	0	0.0%	0	0.0%	0	0.0%	0	0.0%	0	0.0%	13	1.6%	55	7.9%	0	0.0%	0	0.0%	68	2.1%
8	Piazza Pontida	10	2.4%	0	0.0%	22	10.0%	15	4.8%	13	9.9%	0	0.0%	23	8.8%	142	17.9%	63	9.1%	0	0.0%	0	0.0%	289	8.9%
9	San Leonardo	21	5.0%	10	4.6%	0	0.0%	29	9.5%	0	0.0%	17	10.2%	41	15.5%	72	9.0%	127	18.4%	0	0.0%	0	0.0%	319	9.9%
10	Città Alta	0	0.0%	0	0.0%	12	5.4%	0	0.0%	0	0.0%	0	0.0%	0	0.0%	7	0.9%	0	0.0%	0	0.0%	0	0.0%	19	0.6%
11	Colli	0	0.0%	0	0.0%	0	0.0%	0	0.0%	0	0.0%	0	0.0%	0	0.0%	0	0.0%	0	0.0%	0	0.0%	0	0.0%	0	0.0%
12	Valtesse	0	0.0%	0	0.0%	12	5.4%	28	9.0%	0	0.0%	0	0.0%	28	10.4%	0	0.0%	0	0.0%	0	0.0%	0	0.0%	68	2.1%
13	Conca Fiorita	40	9.4%	0	0.0%	0	0.0%	0	0.0%	0	0.0%	0	0.0%	0	0.0%	0	0.0%	63	9.1%	0	0.0%	0	0.0%	104	3.2%
14	Monterosso	0	0.0%	10	4.6%	0	0.0%	0	0.0%	10	8.0%	0	0.0%	0	0.0%	0	0.0%	0	0.0%	0	0.0%	0	0.0%	20	0.6%
15	Santa Caterina	0	0.0%	0	0.0%	19	8.7%	0	0.0%	0	0.0%	0	0.0%	0	0.0%	0	0.0%	20	2.9%	0	0.0%	0	0.0%	40	1.2%
16	Via Suardi	32	7.5%	0	0.0%	0	0.0%	0	0.0%	0	0.0%	0	0.0%	13	4.7%	90	11.3%	0	0.0%	0	0.0%	0	0.0%	135	4.2%
17	Quartiere Finardi - Via Bianzana	0	0.0%	12	5.5%	0	0.0%	0	0.0%	0	0.0%	0	0.0%	0	0.0%	25	3.1%	37	5.4%	0	0.0%	0	0.0%	74	2.3%
18	Redona	0	0.0%	0	0.0%	0	0.0%	0	0.0%	0	0.0%	0	0.0%	0	0.0%	37	4.6%	12	1.7%	0	0.0%	0	0.0%	49	1.5%
19	Borgo Palazzo	22	5.2%	10	4.6%	37	16.7%	40	12.8%	0	0.0%	0	0.0%	19	7.2%	48	6.1%	48	6.9%	0	0.0%	0	0.0%	225	7.0%
20	Viale Pirovano	7	1.7%	0	0.0%	7	3.3%	17	5.5%	0	0.0%	0	0.0%	0	0.0%	28	3.5%	0	0.0%	0	0.0%	0	0.0%	60	1.8%
21	Celadina	0	0.0%	0	0.0%	0	0.0%	7	2.4%	0	0.0%	0	0.0%	19	7.2%	0	0.0%	0	0.0%	0	0.0%	0	0.0%	27	0.8%
22	Campus Scolastico	12	2.8%	0	0.0%	0	0.0%	12	3.9%	0	0.0%	0	0.0%	0	0.0%	0	0.0%	0	0.0%	0	0.0%	0	0.0%	24	0.7%
23	Malpensata	0	0.0%	12	5.5%	24	10.7%	0	0.0%	0	0.0%	33	20.0%	0	0.0%	29	3.6%	37	5.4%	0	0.0%	0	0.0%	135	4.2%
24	Via Carnovali	0	0.0%	0	0.0%	0	0.0%	0	0.0%	0	0.0%	0	0.0%	23	8.8%	22	2.8%	0	0.0%	0	0.0%	0	0.0%	46	1.4%
25	Boccaleone	24	5.6%	15	6.8%	7	3.3%	0	0.0%	0	0.0%	17	10.1%	0	0.0%	23	2.9%	0	0.0%	0	0.0%	0	0.0%	86	2.7%
26	Campagnola	0	0.0%	0	0.0%	0	0.0%	0	0.0%	0	0.0%	0	0.0%	22	8.2%	0	0.0%	0	0.0%	0	0.0%	0	0.0%	22	0.7%
27	San Tommaso	17	3.9%	0	0.0%	0	0.0%	10	3.3%	17	13.2%	0	0.0%	0	0.0%	13	1.6%	0	0.0%	0	0.0%	0	0.0%	57	1.8%
28	San Bernardino Sud	31	7.2%	0	0.0%	0	0.0%	12	3.8%	0	0.0%	0	0.0%	0	0.0%	12	1.5%	73	10.6%	0	0.0%	0	0.0%	128	4.0%
29	Villaggio Sposi	41	9.5%	7	3.4%	24	11.0%	17	5.5%	0	0.0%	0	0.0%	34	12.6%	43	5.4%	0	0.0%	0	0.0%	0	0.0%	166	5.1%
30	Colognola	10	2.4%	0	0.0%	0	0.0%	10	3.3%	10	8.0%	0	0.0%	10	3.8%	31	3.8%	0	0.0%	0	0.0%	0	0.0%	71	2.2%
31	Grumello al Piano	0	0.0%	0	0.0%	0	0.0%	0	0.0%	0	0.0%	0	0.0%	0	0.0%	0	0.0%	0	0.0%	0	0.0%	0	0.0%	0	0.0%
32	Santa Lucia	63	14.7%	7	3.4%	0	0.0%	12	3.9%	12	9.3%	0	0.0%	0	0.0%	0	0.0%	13	1.8%	0	0.0%	0	0.0%	107	3.3%
33	Città Mercato	17	3.9%	60	27.3%	0	0.0%	17	5.5%	17	13.3%	0	0.0%	17	6.3%	15	1.9%	65	9.4%	0	0.0%	0	0.0%	207	6.4%
34	Loreto	0	0.0%	0	0.0%	0	0.0%	0	0.0%	0	0.0%	0	0.0%	0	0.0%	0	0.0%	0	0.0%	0	0.0%	0	0.0%	0	0.0%
35	Longuelo	0	0.0%	0	0.0%	0	0.0%	0	0.0%	0	0.0%	0	0.0%	0	0.0%	0	0.0%	0	0.0%	0	0.0%	0	0.0%	0	0.0%
Totale		431	100%	219	100%	223	100%	309	100%	128	100%	167	100%	268	100%	796	100%	694	100%	0	0%	0	0%	3234	100%

Allegato B28

Durata del parcheggio per zona comunale di destinazione, per fasce orarie, sul totale delle sezioni

Totale Sezioni																									
09:00 - 09:30		Durata Parcheggio																							
Zona Comunale di Destinazione		Fino ad 1 ora o fermata		Da 1 a 2 ore		Da 2 a 3 ore		Da 3 a 4 ore		Da 4 a 5 ore		Da 5 a 6 ore		Da 6 a 7 ore		Da 7 a 8 ore		Oltre 8 ore o intera notte		Nessuna risposta		Totale			
0	nessuna risposta	0	0.0%	0	0.0%	0	0.0%	0	0.0%	0	0.0%	0	0.0%	0	0.0%	0	0.0%	0	0.0%	0	0.0%	0	0.0%	0	0.0%
1	Centro Affari	15	3.9%	7	2.2%	63	18.8%	0	0.0%	12	9.7%	12	6.5%	12	3.7%	102	13.0%	111	16.5%	0	0.0%	335	10.0%		
2	Sant' Alessandro Alta	0	0.0%	0	0.0%	12	3.6%	0	0.0%	0	0.0%	0	0.0%	0	0.0%	0	0.0%	21	3.2%	0	0.0%	33	1.0%		
3	Centro Nord	0	0.0%	0	0.0%	0	0.0%	0	0.0%	0	0.0%	0	0.0%	0	0.0%	0	0.0%	0	0.0%	0	0.0%	0	0.0%	0	0.0%
4	Pignolo - Santo Spirito	63	16.4%	0	0.0%	0	0.0%	0	0.0%	0	0.0%	0	0.0%	0	0.0%	0	0.0%	10	1.5%	0	0.0%	73	2.2%		
5	Verdi - B.Lupi	0	0.0%	0	0.0%	0	0.0%	21	10.9%	0	0.0%	0	0.0%	0	0.0%	0	0.0%	0	0.0%	0	0.0%	21	0.6%		
6	Stazione Est	7	1.9%	0	0.0%	63	18.8%	0	0.0%	17	13.5%	12	6.5%	71	21.6%	69	8.7%	62	9.2%	0	0.0%	301	9.0%		
7	Stazione Ovest	0	0.0%	0	0.0%	0	0.0%	0	0.0%	0	0.0%	17	9.2%	0	0.0%	0	0.0%	17	2.5%	0	0.0%	34	1.0%		
8	Piazza Pontida	29	7.7%	21	6.4%	0	0.0%	0	0.0%	40	32.0%	10	5.5%	17	5.1%	66	8.4%	0	0.0%	0	0.0%	184	5.5%		
9	San Leonardo	23	5.9%	57	17.0%	12	3.6%	0	0.0%	0	0.0%	29	15.6%	34	10.4%	70	8.9%	104	15.5%	0	0.0%	328	9.8%		
10	Città Alta	0	0.0%	0	0.0%	0	0.0%	0	0.0%	0	0.0%	0	0.0%	63	19.3%	12	1.5%	0	0.0%	0	0.0%	75	2.2%		
11	Colli	0	0.0%	0	0.0%	0	0.0%	0	0.0%	0	0.0%	0	0.0%	0	0.0%	0	0.0%	0	0.0%	0	0.0%	0	0.0%	0	0.0%
12	Valtesse	0	0.0%	0	0.0%	0	0.0%	0	0.0%	0	0.0%	0	0.0%	0	0.0%	0	0.0%	0	0.0%	0	0.0%	0	0.0%	0	0.0%
13	Conca Fiorita	12	3.1%	0	0.0%	0	0.0%	0	0.0%	0	0.0%	0	0.0%	0	0.0%	0	0.0%	0	0.0%	0	0.0%	12	0.4%		
14	Monterosso	17	4.4%	12	3.6%	0	0.0%	0	0.0%	0	0.0%	0	0.0%	0	0.0%	0	0.0%	0	0.0%	0	0.0%	29	0.9%		
15	Santa Caterina	7	1.9%	7	2.2%	0	0.0%	0	0.0%	0	0.0%	12	6.5%	0	0.0%	0	0.0%	32	4.8%	0	0.0%	59	1.8%		
16	Via Suardi	12	3.1%	7	2.2%	0	0.0%	32	16.5%	0	0.0%	12	6.5%	13	3.9%	55	6.9%	0	0.0%	0	0.0%	131	3.9%		
17	Quartiere Finardi - Via Bianzana	0	0.0%	12	3.6%	0	0.0%	0	0.0%	0	0.0%	0	0.0%	0	0.0%	28	3.5%	0	0.0%	0	0.0%	40	1.2%		
18	Redona	12	3.1%	0	0.0%	7	2.2%	0	0.0%	0	0.0%	0	0.0%	0	0.0%	74	9.4%	37	5.5%	0	0.0%	131	3.9%		
19	Borgo Palazzo	29	7.7%	0	0.0%	76	22.6%	7	3.8%	12	9.7%	0	0.0%	0	0.0%	120	15.2%	45	6.6%	0	0.0%	290	8.7%		
20	Viale Pirovano	0	0.0%	0	0.0%	0	0.0%	0	0.0%	0	0.0%	0	0.0%	15	4.6%	0	0.0%	37	5.5%	0	0.0%	52	1.6%		
21	Celadina	13	3.3%	0	0.0%	0	0.0%	17	8.6%	0	0.0%	0	0.0%	0	0.0%	24	3.0%	7	1.1%	0	0.0%	61	1.8%		
22	Campus Scolastico	0	0.0%	0	0.0%	0	0.0%	23	11.9%	12	9.7%	0	0.0%	0	0.0%	0	0.0%	0	0.0%	0	0.0%	35	1.1%		
23	Malpensata	0	0.0%	13	3.8%	12	3.6%	12	6.1%	0	0.0%	12	6.5%	24	7.3%	17	2.1%	37	5.5%	0	0.0%	127	3.8%		
24	Via Carnovali	0	0.0%	7	2.2%	12	3.6%	34	17.1%	0	0.0%	0	0.0%	10	3.1%	23	3.0%	7	1.1%	0	0.0%	94	2.8%		
25	Boccaleone	19	5.1%	32	9.5%	10	3.0%	7	3.8%	0	0.0%	23	12.8%	0	0.0%	24	3.0%	0	0.0%	0	0.0%	116	3.5%		
26	Campagnola	0	0.0%	0	0.0%	12	3.5%	0	0.0%	0	0.0%	0	0.0%	0	0.0%	24	3.0%	0	0.0%	0	0.0%	36	1.1%		
27	San Tommaso	17	4.4%	0	0.0%	0	0.0%	0	0.0%	0	0.0%	0	0.0%	0	0.0%	49	6.2%	12	1.8%	0	0.0%	78	2.3%		
28	San Bernardino Sud	0	0.0%	0	0.0%	0	0.0%	0	0.0%	0	0.0%	0	0.0%	0	0.0%	0	0.0%	21	3.2%	0	0.0%	21	0.6%		
29	Villaggio Sposi	46	12.1%	62	18.8%	43	12.8%	32	16.1%	0	0.0%	0	0.0%	0	0.0%	0	0.0%	37	5.5%	0	0.0%	221	6.6%		
30	Colognola	23	5.9%	10	3.1%	0	0.0%	10	5.2%	10	8.2%	0	0.0%	32	9.7%	32	4.0%	18	2.6%	0	0.0%	134	4.0%		
31	Grumello al Piano	0	0.0%	0	0.0%	0	0.0%	0	0.0%	0	0.0%	0	0.0%	0	0.0%	0	0.0%	0	0.0%	0	0.0%	0	0.0%	0	0.0%
32	Santa Lucia	17	4.4%	61	18.4%	13	3.8%	0	0.0%	21	17.3%	28	15.1%	37	11.3%	0	0.0%	54	8.1%	0	0.0%	231	6.9%		
33	Città Mercato	0	0.0%	23	6.9%	0	0.0%	0	0.0%	0	0.0%	17	9.2%	0	0.0%	0	0.0%	0	0.0%	0	0.0%	40	1.2%		
34	Loreto	0	0.0%	0	0.0%	0	0.0%	0	0.0%	0	0.0%	0	0.0%	0	0.0%	0	0.0%	0	0.0%	0	0.0%	0	0.0%	0	0.0%
35	Longuelo	21	5.6%	0	0.0%	0	0.0%	0	0.0%	0	0.0%	0	0.0%	0	0.0%	0	0.0%	0	0.0%	0	0.0%	21	0.6%		
Totale		384	100%	333	100%	335	100%	197	100%	124	100%	184	100%	327	100%	789	100%	670	100%	0	0%	3344	100%		

Allegato B28

Durata del parcheggio per zona comunale di destinazione, per fasce orarie, sul totale delle sezioni

Totale Sezioni																									
09:30 - 10:00		Durata Parcheggio																							
Zona Comunale di Destinazione		Fino ad 1 ora o fermata		Da 1 a 2 ore		Da 2 a 3 ore		Da 3 a 4 ore		Da 4 a 5 ore		Da 5 a 6 ore		Da 6 a 7 ore		Da 7 a 8 ore		Oltre 8 ore o intera notte		Nessuna risposta		Totale			
0	nessuna risposta	0	0.0%	0	0.0%	0	0.0%	0	0.0%	0	0.0%	0	0.0%	0	0.0%	0	0.0%	0	0.0%	0	0.0%	0	0.0%	0	0.0%
1	Centro Affari	7	2.0%	19	3.4%	62	19.7%	17	7.9%	75	51.0%	12	6.6%	12	5.8%	118	12.9%	0	0.0%	0	0.0%	0	0.0%	323	9.6%
2	Sant' Alessandro Alta	0	0.0%	0	0.0%	0	0.0%	0	0.0%	0	0.0%	0	0.0%	0	0.0%	0	0.0%	0	0.0%	0	0.0%	0	0.0%	0	0.0%
3	Centro Nord	0	0.0%	10	1.8%	0	0.0%	0	0.0%	0	0.0%	0	0.0%	0	0.0%	0	0.0%	0	0.0%	0	0.0%	0	0.0%	10	0.3%
4	Pignolo - Santo Spirito	0	0.0%	0	0.0%	0	0.0%	0	0.0%	0	0.0%	0	0.0%	17	8.1%	0	0.0%	17	4.1%	0	0.0%	0	0.0%	34	1.0%
5	Verdi - B.Lupi	0	0.0%	17	2.9%	17	5.4%	37	17.3%	0	0.0%	0	0.0%	20	9.7%	0	0.0%	17	4.1%	0	0.0%	0	0.0%	108	3.2%
6	Stazione Est	13	3.4%	49	8.5%	12	3.8%	0	0.0%	28	18.8%	0	0.0%	0	0.0%	46	5.0%	63	15.3%	0	0.0%	0	0.0%	210	6.3%
7	Stazione Ovest	0	0.0%	12	2.0%	0	0.0%	0	0.0%	0	0.0%	0	0.0%	0	0.0%	17	1.9%	0	0.0%	0	0.0%	0	0.0%	29	0.9%
8	Piazza Pontida	19	5.2%	23	3.9%	7	2.4%	7	3.5%	0	0.0%	0	0.0%	7	3.6%	91	10.0%	34	8.2%	0	0.0%	0	0.0%	189	5.7%
9	San Leonardo	24	6.5%	105	18.0%	17	5.4%	29	13.8%	0	0.0%	12	6.6%	0	0.0%	92	10.1%	0	0.0%	0	0.0%	0	0.0%	279	8.4%
10	Città Alta	0	0.0%	7	1.3%	0	0.0%	0	0.0%	0	0.0%	13	6.9%	0	0.0%	0	0.0%	0	0.0%	0	0.0%	0	0.0%	20	0.6%
11	Colli	17	4.5%	0	0.0%	0	0.0%	0	0.0%	0	0.0%	0	0.0%	0	0.0%	0	0.0%	0	0.0%	0	0.0%	0	0.0%	17	0.5%
12	Valtesse	0	0.0%	0	0.0%	0	0.0%	0	0.0%	28	18.8%	0	0.0%	0	0.0%	28	3.1%	37	9.0%	0	0.0%	0	0.0%	93	2.8%
13	Conca Fiorita	0	0.0%	0	0.0%	0	0.0%	28	12.9%	0	0.0%	0	0.0%	0	0.0%	0	0.0%	7	1.8%	0	0.0%	0	0.0%	35	1.1%
14	Monterosso	0	0.0%	24	4.1%	0	0.0%	0	0.0%	0	0.0%	0	0.0%	0	0.0%	0	0.0%	12	2.9%	0	0.0%	0	0.0%	36	1.1%
15	Santa Caterina	7	2.0%	0	0.0%	7	2.4%	0	0.0%	0	0.0%	12	6.6%	0	0.0%	0	0.0%	0	0.0%	0	0.0%	0	0.0%	27	0.8%
16	Via Suardi	58	15.3%	13	2.2%	0	0.0%	13	5.9%	0	0.0%	61	33.3%	0	0.0%	46	5.0%	0	0.0%	0	0.0%	0	0.0%	189	5.7%
17	Quartiere Finardi - Via Bianzana	23	6.2%	12	2.1%	0	0.0%	0	0.0%	0	0.0%	0	0.0%	12	5.8%	12	1.3%	12	2.9%	0	0.0%	0	0.0%	72	2.1%
18	Redona	25	6.6%	7	1.3%	0	0.0%	0	0.0%	0	0.0%	0	0.0%	0	0.0%	0	0.0%	7	1.8%	0	0.0%	0	0.0%	40	1.2%
19	Borgo Palazzo	30	8.1%	13	2.2%	12	3.8%	24	11.4%	0	0.0%	37	20.4%	0	0.0%	131	14.4%	33	8.1%	0	0.0%	0	0.0%	281	8.4%
20	Viale Pirovano	0	0.0%	18	3.0%	0	0.0%	7	3.5%	0	0.0%	0	0.0%	0	0.0%	0	0.0%	0	0.0%	0	0.0%	0	0.0%	25	0.8%
21	Celadina	0	0.0%	21	3.7%	0	0.0%	0	0.0%	0	0.0%	0	0.0%	7	3.6%	24	2.6%	12	2.9%	0	0.0%	0	0.0%	65	1.9%
22	Campus Scolastico	12	3.2%	7	1.3%	0	0.0%	0	0.0%	0	0.0%	0	0.0%	0	0.0%	0	0.0%	0	0.0%	0	0.0%	0	0.0%	19	0.6%
23	Malpensata	12	3.2%	0	0.0%	0	0.0%	0	0.0%	0	0.0%	0	0.0%	43	20.8%	43	4.7%	17	4.1%	0	0.0%	0	0.0%	115	3.4%
24	Via Carnovali	24	6.5%	0	0.0%	25	7.8%	0	0.0%	17	11.4%	23	12.9%	12	5.8%	35	3.9%	0	0.0%	0	0.0%	0	0.0%	137	4.1%
25	Boccaleone	0	0.0%	0	0.0%	0	0.0%	0	0.0%	0	0.0%	12	6.6%	0	0.0%	71	7.8%	23	5.7%	0	0.0%	0	0.0%	106	3.2%
26	Campagnola	0	0.0%	0	0.0%	0	0.0%	0	0.0%	0	0.0%	0	0.0%	0	0.0%	24	2.6%	0	0.0%	0	0.0%	0	0.0%	24	0.7%
27	San Tommaso	7	2.0%	63	10.9%	46	14.5%	0	0.0%	0	0.0%	0	0.0%	0	0.0%	10	1.1%	0	0.0%	0	0.0%	0	0.0%	127	3.8%
28	San Bernardino Sud	0	0.0%	0	0.0%	0	0.0%	0	0.0%	0	0.0%	0	0.0%	13	6.1%	0	0.0%	0	0.0%	0	0.0%	0	0.0%	13	0.4%
29	Villaggio Sposi	12	3.2%	63	10.8%	88	28.0%	51	23.8%	0	0.0%	0	0.0%	0	0.0%	68	7.5%	21	5.2%	0	0.0%	0	0.0%	304	9.1%
30	Colognola	10	2.7%	63	10.9%	0	0.0%	0	0.0%	0	0.0%	0	0.0%	0	0.0%	10	1.1%	20	4.9%	0	0.0%	0	0.0%	104	3.1%
31	Grumello al Piano	0	0.0%	0	0.0%	0	0.0%	0	0.0%	0	0.0%	0	0.0%	0	0.0%	17	1.9%	7	1.8%	0	0.0%	0	0.0%	24	0.7%
32	Santa Lucia	45	11.9%	12	2.0%	0	0.0%	0	0.0%	0	0.0%	0	0.0%	0	0.0%	0	0.0%	49	11.9%	0	0.0%	0	0.0%	106	3.2%
33	Città Mercato	0	0.0%	10	1.8%	21	6.8%	0	0.0%	0	0.0%	0	0.0%	63	30.6%	29	3.2%	21	5.2%	0	0.0%	0	0.0%	145	4.3%
34	Loreto	12	3.2%	0	0.0%	0	0.0%	0	0.0%	0	0.0%	0	0.0%	0	0.0%	0	0.0%	0	0.0%	0	0.0%	0	0.0%	12	0.4%
35	Longuelo	17	4.5%	12	2.1%	0	0.0%	0	0.0%	0	0.0%	0	0.0%	0	0.0%	0	0.0%	0	0.0%	0	0.0%	0	0.0%	29	0.9%
Totale		376	100%	581	100%	314	100%	214	100%	148	100%	182	100%	207	100%	910	100%	413	100%	0	0%	0	0%	3344	100%

Allegato B28

Durata del parcheggio per zona comunale di destinazione, per fasce orarie, sul totale delle sezioni

Totale Sezioni																									
10:00 - 10:30		Durata Parcheggio																							
Zona Comunale di Destinazione		Fino ad 1 ora o fermata		Da 1 a 2 ore		Da 2 a 3 ore		Da 3 a 4 ore		Da 4 a 5 ore		Da 5 a 6 ore		Da 6 a 7 ore		Da 7 a 8 ore		Oltre 8 ore o intera notte		Nessuna risposta		Totale			
0	nessuna risposta	0	0.0%	0	0.0%	0	0.0%	0	0.0%	0	0.0%	0	0.0%	0	0.0%	0	0.0%	0	0.0%	0	0.0%	0	0.0%	0	0.0%
1	Centro Affari	36	10.1%	67	17.1%	49	10.3%	12	4.6%	0	0.0%	0	0.0%	86	26.0%	138	22.4%	139	30.9%	0	0.0%	527	17.1%		
2	Sant' Alessandro Alta	0	0.0%	0	0.0%	13	2.7%	0	0.0%	12	12.8%	0	0.0%	0	0.0%	0	0.0%	0	0.0%	0	0.0%	25	0.8%		
3	Centro Nord	0	0.0%	0	0.0%	0	0.0%	0	0.0%	0	0.0%	0	0.0%	0	0.0%	0	0.0%	0	0.0%	0	0.0%	0	0.0%	0	0.0%
4	Pignolo - Santo Spirito	28	7.7%	13	3.2%	12	2.5%	0	0.0%	0	0.0%	0	0.0%	0	0.0%	63	10.3%	0	0.0%	0	0.0%	116	3.7%		
5	Verdi - B.Lupi	0	0.0%	0	0.0%	0	0.0%	0	0.0%	0	0.0%	28	26.7%	0	0.0%	0	0.0%	0	0.0%	0	0.0%	28	0.9%		
6	Stazione Est	37	10.3%	0	0.0%	12	2.5%	31	11.8%	23	25.0%	12	11.5%	23	7.1%	29	4.7%	0	0.0%	0	0.0%	168	5.4%		
7	Stazione Ovest	0	0.0%	0	0.0%	0	0.0%	0	0.0%	12	12.8%	0	0.0%	0	0.0%	13	2.1%	21	4.8%	0	0.0%	46	1.5%		
8	Piazza Pontida	7	2.1%	38	9.8%	29	6.1%	17	6.4%	0	0.0%	23	22.5%	23	7.1%	12	2.0%	29	6.5%	0	0.0%	180	5.8%		
9	San Leonardo	13	3.5%	17	4.3%	0	0.0%	17	6.5%	0	0.0%	0	0.0%	34	10.1%	64	10.4%	91	20.2%	0	0.0%	235	7.6%		
10	Città Alta	0	0.0%	0	0.0%	63	13.3%	0	0.0%	0	0.0%	0	0.0%	0	0.0%	0	0.0%	13	2.8%	0	0.0%	139	4.5%		
11	Colli	0	0.0%	0	0.0%	0	0.0%	0	0.0%	0	0.0%	0	0.0%	0	0.0%	0	0.0%	0	0.0%	0	0.0%	0	0.0%	0	0.0%
12	Valtesse	0	0.0%	0	0.0%	0	0.0%	0	0.0%	0	0.0%	0	0.0%	0	0.0%	0	0.0%	0	0.0%	0	0.0%	0	0.0%	0	0.0%
13	Conca Fiorita	0	0.0%	17	4.3%	0	0.0%	0	0.0%	0	0.0%	0	0.0%	37	11.2%	0	0.0%	0	0.0%	0	0.0%	54	1.7%		
14	Monterosso	0	0.0%	28	7.1%	0	0.0%	37	14.1%	0	0.0%	0	0.0%	12	3.6%	0	0.0%	0	0.0%	0	0.0%	77	2.5%		
15	Santa Caterina	0	0.0%	0	0.0%	0	0.0%	40	15.1%	12	12.8%	0	0.0%	0	0.0%	68	11.0%	33	7.4%	0	0.0%	153	5.0%		
16	Via Suardi	25	7.0%	25	6.5%	0	0.0%	0	0.0%	0	0.0%	0	0.0%	12	3.6%	67	10.8%	13	2.8%	0	0.0%	142	4.6%		
17	Quartiere Finardi - Via Bianzana	0	0.0%	45	11.4%	0	0.0%	0	0.0%	0	0.0%	0	0.0%	0	0.0%	12	2.0%	0	0.0%	0	0.0%	57	1.8%		
18	Redona	0	0.0%	17	4.3%	12	2.5%	0	0.0%	0	0.0%	0	0.0%	0	0.0%	13	2.1%	10	2.3%	0	0.0%	52	1.7%		
19	Borgo Palazzo	7	2.1%	19	5.0%	0	0.0%	0	0.0%	0	0.0%	0	0.0%	63	19.0%	41	6.7%	0	0.0%	0	0.0%	131	4.2%		
20	Viale Pirovano	7	2.1%	12	3.1%	0	0.0%	0	0.0%	12	12.8%	0	0.0%	0	0.0%	40	6.5%	0	0.0%	0	0.0%	71	2.3%		
21	Celadina	0	0.0%	0	0.0%	0	0.0%	0	0.0%	0	0.0%	0	0.0%	7	2.2%	0	0.0%	12	2.6%	0	0.0%	19	0.6%		
22	Campus Scolastico	23	6.5%	0	0.0%	12	2.5%	0	0.0%	12	12.8%	0	0.0%	0	0.0%	0	0.0%	0	0.0%	0	0.0%	48	1.5%		
23	Malpensata	34	9.3%	0	0.0%	18	3.7%	12	4.6%	0	0.0%	12	11.5%	0	0.0%	0	0.0%	0	0.0%	0	0.0%	75	2.4%		
24	Via Carnovali	0	0.0%	0	0.0%	80	16.8%	10	3.9%	0	0.0%	0	0.0%	12	3.6%	0	0.0%	23	5.2%	0	0.0%	126	4.1%		
25	Boccaleone	0	0.0%	23	6.0%	0	0.0%	0	0.0%	0	0.0%	17	16.2%	0	0.0%	7	1.2%	0	0.0%	0	0.0%	48	1.5%		
26	Campagnola	0	0.0%	0	0.0%	0	0.0%	0	0.0%	0	0.0%	0	0.0%	12	3.6%	0	0.0%	0	0.0%	0	0.0%	12	0.4%		
27	San Tommaso	0	0.0%	0	0.0%	0	0.0%	0	0.0%	0	0.0%	0	0.0%	0	0.0%	12	2.0%	0	0.0%	0	0.0%	12	0.4%		
28	San Bernardino Sud	0	0.0%	0	0.0%	0	0.0%	12	4.5%	0	0.0%	12	11.5%	0	0.0%	10	1.7%	0	0.0%	0	0.0%	34	1.1%		
29	Villaggio Sposi	37	10.3%	0	0.0%	144	30.1%	0	0.0%	0	0.0%	0	0.0%	10	3.1%	17	2.7%	0	0.0%	0	0.0%	208	6.7%		
30	Colognola	31	8.5%	0	0.0%	0	0.0%	0	0.0%	0	0.0%	0	0.0%	0	0.0%	0	0.0%	0	0.0%	0	0.0%	31	1.0%		
31	Grumello al Piano	0	0.0%	0	0.0%	0	0.0%	0	0.0%	0	0.0%	0	0.0%	0	0.0%	0	0.0%	0	0.0%	0	0.0%	0	0.0%	0	0.0%
32	Santa Lucia	0	0.0%	21	5.5%	21	4.5%	12	4.6%	10	10.9%	0	0.0%	0	0.0%	0	0.0%	0	0.0%	0	0.0%	65	2.1%		
33	Città Mercato	17	4.7%	49	12.6%	12	2.5%	0	0.0%	0	0.0%	0	0.0%	0	0.0%	0	0.0%	28	6.2%	0	0.0%	106	3.4%		
34	Loreto	37	10.3%	0	0.0%	0	0.0%	0	0.0%	0	0.0%	0	0.0%	0	0.0%	10	1.7%	37	8.3%	0	0.0%	84	2.7%		
35	Longuelo	20	5.7%	0	0.0%	0	0.0%	0	0.0%	0	0.0%	0	0.0%	0	0.0%	0	0.0%	0	0.0%	0	0.0%	20	0.7%		
Totale		361	100%	391	100%	477	100%	263	100%	94	100%	104	100%	333	100%	614	100%	450	100%	0	0%	3086	100%		

Allegato B28

Durata del parcheggio per zona comunale di destinazione, per fasce orarie, sul totale delle sezioni

Totale Sezioni																									
10:30 - 11:00		Durata Parcheggio																							
Zona Comunale di Destinazione		Fino ad 1 ora o fermata		Da 1 a 2 ore		Da 2 a 3 ore		Da 3 a 4 ore		Da 4 a 5 ore		Da 5 a 6 ore		Da 6 a 7 ore		Da 7 a 8 ore		Oltre 8 ore o intera notte		Nessuna risposta		Totale			
0	nessuna risposta	0	0.0%	0	0.0%	0	0.0%	0	0.0%	0	0.0%	0	0.0%	0	0.0%	0	0.0%	0	0.0%	0	0.0%	0	0.0%	0	0.0%
1	Centro Affari	60	16.9%	66	17.3%	12	3.3%	21	5.2%	0	0.0%	28	26.8%	145	65.6%	135	20.3%	109	20.3%	0	0.0%	576	18.3%		
2	Sant' Alessandro Alta	0	0.0%	13	3.3%	0	0.0%	7	1.8%	0	0.0%	0	0.0%	0	0.0%	12	1.8%	0	0.0%	0	0.0%	32	1.0%		
3	Centro Nord	0	0.0%	0	0.0%	0	0.0%	0	0.0%	0	0.0%	0	0.0%	0	0.0%	0	0.0%	0	0.0%	0	0.0%	0	0.0%	0	0.0%
4	Pignolo - Santo Spirito	0	0.0%	0	0.0%	0	0.0%	0	0.0%	0	0.0%	0	0.0%	0	0.0%	28	4.2%	0	0.0%	0	0.0%	28	0.9%		
5	Verdi - B.Lupi	13	3.6%	60	15.7%	37	10.1%	0	0.0%	0	0.0%	0	0.0%	0	0.0%	0	0.0%	0	0.0%	0	0.0%	110	3.5%		
6	Stazione Est	23	6.7%	7	2.0%	0	0.0%	0	0.0%	38	34.3%	0	0.0%	0	0.0%	23	3.5%	13	2.4%	0	0.0%	105	3.3%		
7	Stazione Ovest	17	4.8%	13	3.3%	7	2.0%	0	0.0%	0	0.0%	13	12.2%	0	0.0%	0	0.0%	0	0.0%	0	0.0%	50	1.6%		
8	Piazza Pontida	17	4.8%	17	4.4%	36	9.9%	21	5.2%	0	0.0%	0	0.0%	40	18.2%	0	0.0%	25	4.6%	0	0.0%	156	5.0%		
9	San Leonardo	57	16.4%	0	0.0%	10	2.8%	12	2.9%	0	0.0%	0	0.0%	12	5.4%	24	3.7%	112	21.0%	0	0.0%	228	7.3%		
10	Città Alta	0	0.0%	0	0.0%	0	0.0%	0	0.0%	0	0.0%	0	0.0%	0	0.0%	0	0.0%	0	0.0%	0	0.0%	0	0.0%	0	0.0%
11	Colli	0	0.0%	0	0.0%	0	0.0%	0	0.0%	0	0.0%	0	0.0%	0	0.0%	0	0.0%	0	0.0%	0	0.0%	0	0.0%	0	0.0%
12	Valtesse	0	0.0%	28	7.3%	0	0.0%	0	0.0%	0	0.0%	0	0.0%	0	0.0%	28	4.2%	0	0.0%	0	0.0%	55	1.8%		
13	Conca Fiorita	0	0.0%	0	0.0%	10	2.8%	0	0.0%	0	0.0%	0	0.0%	0	0.0%	0	0.0%	10	1.9%	0	0.0%	20	0.6%		
14	Monterosso	10	2.9%	0	0.0%	28	7.6%	0	0.0%	0	0.0%	0	0.0%	0	0.0%	63	9.5%	12	2.2%	0	0.0%	113	3.6%		
15	Santa Caterina	12	3.4%	0	0.0%	23	6.4%	0	0.0%	0	0.0%	0	0.0%	0	0.0%	0	0.0%	13	2.4%	0	0.0%	48	1.5%		
16	Via Suardi	32	9.0%	13	3.3%	0	0.0%	29	7.0%	0	0.0%	0	0.0%	12	5.4%	57	8.6%	25	4.6%	0	0.0%	167	5.3%		
17	Quartiere Finardi - Via Bianzana	0	0.0%	0	0.0%	13	3.4%	12	2.9%	0	0.0%	0	0.0%	0	0.0%	28	4.2%	0	0.0%	0	0.0%	52	1.7%		
18	Redona	0	0.0%	10	2.7%	12	3.3%	12	2.9%	37	33.2%	0	0.0%	0	0.0%	0	0.0%	0	0.0%	0	0.0%	71	2.3%		
19	Borgo Palazzo	0	0.0%	18	4.6%	12	3.2%	49	11.9%	0	0.0%	0	0.0%	12	5.4%	60	9.0%	28	5.2%	0	0.0%	178	5.7%		
20	Viale Pirovano	45	12.7%	12	3.1%	0	0.0%	12	2.9%	0	0.0%	0	0.0%	0	0.0%	12	1.8%	0	0.0%	0	0.0%	81	2.6%		
21	Celadina	0	0.0%	0	0.0%	0	0.0%	23	5.7%	0	0.0%	0	0.0%	0	0.0%	24	3.6%	0	0.0%	0	0.0%	47	1.5%		
22	Campus Scolastico	12	3.4%	0	0.0%	0	0.0%	35	8.6%	0	0.0%	0	0.0%	0	0.0%	0	0.0%	0	0.0%	0	0.0%	48	1.5%		
23	Malpensata	0	0.0%	12	3.1%	27	7.4%	0	0.0%	0	0.0%	0	0.0%	0	0.0%	0	0.0%	0	0.0%	0	0.0%	39	1.2%		
24	Via Carnovali	0	0.0%	0	0.0%	0	0.0%	12	2.9%	12	10.8%	63	61.0%	0	0.0%	84	12.6%	63	11.8%	0	0.0%	234	7.4%		
25	Boccaleone	0	0.0%	0	0.0%	7	2.0%	23	5.7%	0	0.0%	0	0.0%	0	0.0%	0	0.0%	12	2.2%	0	0.0%	43	1.4%		
26	Campagnola	0	0.0%	7	2.0%	12	3.3%	0	0.0%	0	0.0%	0	0.0%	0	0.0%	12	1.8%	0	0.0%	0	0.0%	31	1.0%		
27	San Tommaso	0	0.0%	0	0.0%	0	0.0%	17	4.1%	17	15.1%	0	0.0%	0	0.0%	0	0.0%	0	0.0%	0	0.0%	34	1.1%		
28	San Bernardino Sud	0	0.0%	0	0.0%	0	0.0%	0	0.0%	0	0.0%	0	0.0%	0	0.0%	0	0.0%	0	0.0%	0	0.0%	0	0.0%	0	0.0%
29	Villaggio Sposi	0	0.0%	67	17.6%	61	16.7%	43	10.4%	7	6.7%	0	0.0%	0	0.0%	17	2.5%	10	1.9%	0	0.0%	206	6.5%		
30	Colognola	10	2.9%	0	0.0%	0	0.0%	0	0.0%	0	0.0%	0	0.0%	0	0.0%	10	1.5%	0	0.0%	0	0.0%	20	0.6%		
31	Grumello al Piano	0	0.0%	0	0.0%	0	0.0%	0	0.0%	0	0.0%	0	0.0%	0	0.0%	0	0.0%	0	0.0%	0	0.0%	0	0.0%	0	0.0%
32	Santa Lucia	10	2.9%	0	0.0%	12	3.2%	35	8.5%	0	0.0%	0	0.0%	0	0.0%	19	2.9%	59	10.9%	0	0.0%	135	4.3%		
33	Città Mercato	34	9.6%	29	7.7%	46	12.6%	13	3.1%	0	0.0%	0	0.0%	0	0.0%	29	4.3%	21	4.0%	0	0.0%	172	5.5%		
34	Loreto	0	0.0%	0	0.0%	0	0.0%	21	5.2%	0	0.0%	0	0.0%	0	0.0%	0	0.0%	25	4.6%	0	0.0%	46	1.5%		
35	Longuelo	0	0.0%	10	2.7%	0	0.0%	12	2.9%	0	0.0%	0	0.0%	0	0.0%	0	0.0%	0	0.0%	0	0.0%	22	0.7%		
Totale		351	100%	382	100%	367	100%	411	100%	112	100%	104	100%	221	100%	666	100%	536	100%	0	0%	3150	100%		

Allegato B28

Durata del parcheggio per zona comunale di destinazione, per fasce orarie, sul totale delle sezioni

Totale Sezioni																									
07:30 - 11:00		Durata Parcheggio																							
Zona Comunale di Destinazione		Fino ad 1 ora o fermata		Da 1 a 2 ore		Da 2 a 3 ore		Da 3 a 4 ore		Da 4 a 5 ore		Da 5 a 6 ore		Da 6 a 7 ore		Da 7 a 8 ore		Oltre 8 ore o intera notte		Nessuna risposta		Totale			
0	nessuna risposta	0	0.0%	0	0.0%	0	0.0%	0	0.0%	0	0.0%	0	0.0%	0	0.0%	0	0.0%	0	0.0%	0	0.0%	0	0.0%	0	0.0%
1	Centro Affari	218	8.4%	322	13.8%	231	11.4%	213	12.1%	136	16.0%	156	14.6%	283	14.0%	702	12.1%	429	12.2%	0	0.0%	2690	12.2%		
2	Sant' Alessandro Alta	7	0.3%	33	1.4%	25	1.2%	7	0.4%	12	1.4%	13	1.2%	17	0.8%	12	0.2%	21	0.6%	0	0.0%	147	0.7%		
3	Centro Nord	0	0.0%	10	0.4%	0	0.0%	0	0.0%	0	0.0%	0	0.0%	0	0.0%	0	0.0%	0	0.0%	0	0.0%	10	0.0%		
4	Pignolo - Santo Spirito	104	4.0%	13	0.5%	12	0.6%	38	2.2%	12	1.4%	0	0.0%	17	0.8%	103	1.8%	27	0.8%	0	0.0%	325	1.5%		
5	Verdi - B.Lupi	13	0.5%	77	3.3%	54	2.7%	59	3.3%	0	0.0%	119	11.1%	28	1.4%	98	1.7%	54	1.5%	0	0.0%	500	2.3%		
6	Stazione Est	179	6.9%	149	6.4%	99	4.9%	82	4.7%	126	14.8%	53	5.0%	137	6.8%	331	5.7%	201	5.7%	0	0.0%	1357	6.2%		
7	Stazione Ovest	17	0.6%	25	1.1%	7	0.4%	0	0.0%	24	2.8%	29	2.8%	0	0.0%	62	1.1%	127	3.6%	0	0.0%	292	1.3%		
8	Piazza Pontida	156	6.0%	99	4.3%	95	4.7%	61	3.5%	64	7.6%	34	3.2%	175	8.7%	399	6.9%	188	5.3%	0	0.0%	1271	5.8%		
9	San Leonardo	166	6.4%	260	11.2%	56	2.8%	88	5.0%	0	0.0%	95	8.9%	176	8.7%	539	9.3%	546	15.5%	0	0.0%	1925	8.8%		
10	Città Alta	0	0.0%	7	0.3%	75	3.7%	63	3.6%	12	1.4%	41	3.9%	63	3.1%	19	0.3%	13	0.4%	0	0.0%	295	1.3%		
11	Colli	17	0.6%	0	0.0%	0	0.0%	0	0.0%	0	0.0%	0	0.0%	0	0.0%	0	0.0%	0	0.0%	0	0.0%	17	0.1%		
12	Valtesse	0	0.0%	28	1.2%	40	2.0%	28	1.6%	28	3.3%	0	0.0%	45	2.2%	111	1.9%	37	1.1%	0	0.0%	316	1.4%		
13	Conca Fiorita	52	2.0%	29	1.2%	10	0.5%	28	1.6%	0	0.0%	0	0.0%	37	1.8%	35	0.6%	105	3.0%	0	0.0%	297	1.4%		
14	Monterosso	39	1.5%	74	3.2%	28	1.4%	37	2.1%	10	1.2%	0	0.0%	22	1.1%	75	1.3%	24	0.7%	0	0.0%	310	1.4%		
15	Santa Caterina	27	1.0%	7	0.3%	114	5.6%	40	2.3%	12	1.4%	24	2.3%	0	0.0%	126	2.2%	148	4.2%	0	0.0%	498	2.3%		
16	Via Suardi	184	7.1%	94	4.0%	28	1.4%	74	4.2%	0	0.0%	73	6.8%	66	3.3%	460	7.9%	61	1.7%	0	0.0%	1038	4.7%		
17	Quartiere Finardi - Via Bianzana	35	1.4%	81	3.5%	13	0.6%	37	2.1%	0	0.0%	0	0.0%	40	2.0%	104	1.8%	49	1.4%	0	0.0%	358	1.6%		
18	Redona	37	1.4%	34	1.5%	32	1.6%	19	1.1%	37	4.4%	0	0.0%	64	3.2%	234	4.0%	111	3.2%	0	0.0%	568	2.6%		
19	Borgo Palazzo	114	4.4%	79	3.4%	174	8.6%	150	8.5%	39	4.6%	54	5.1%	156	7.7%	660	11.4%	213	6.0%	0	0.0%	1638	7.5%		
20	Viale Pirovano	59	2.3%	42	1.8%	19	1.0%	48	2.8%	12	1.4%	0	0.0%	15	0.7%	87	1.5%	59	1.7%	0	0.0%	341	1.6%		
21	Celadina	28	1.1%	29	1.2%	0	0.0%	48	2.7%	12	1.4%	12	1.1%	78	3.9%	133	2.3%	56	1.6%	0	0.0%	395	1.8%		
22	Campus Scolastico	120	4.6%	7	0.3%	12	0.6%	71	4.1%	83	9.7%	0	0.0%	0	0.0%	0	0.0%	12	0.3%	0	0.0%	305	1.4%		
23	Malpensata	74	2.9%	49	2.1%	81	4.0%	24	1.4%	0	0.0%	58	5.4%	122	6.0%	154	2.7%	120	3.4%	0	0.0%	681	3.1%		
24	Via Carnovali	24	0.9%	46	2.0%	117	5.8%	56	3.2%	39	4.6%	87	8.1%	154	7.7%	252	4.3%	106	3.0%	0	0.0%	882	4.0%		
25	Boccaleone	91	3.5%	94	4.0%	37	1.8%	43	2.5%	12	1.4%	69	6.5%	12	0.6%	149	2.6%	43	1.2%	0	0.0%	550	2.5%		
26	Campagnola	0	0.0%	7	0.3%	24	1.2%	0	0.0%	0	0.0%	12	1.1%	46	2.3%	84	1.4%	21	0.6%	0	0.0%	194	0.9%		
27	San Tommaso	58	2.2%	63	2.7%	46	2.3%	48	2.8%	46	5.4%	22	2.1%	0	0.0%	101	1.7%	12	0.3%	0	0.0%	396	1.8%		
28	San Bernardino Sud	50	1.9%	0	0.0%	0	0.0%	64	3.7%	0	0.0%	12	1.1%	13	0.6%	34	0.6%	153	4.3%	0	0.0%	327	1.5%		
29	Villaggio Sposi	158	6.1%	200	8.6%	471	23.3%	142	8.1%	7	0.9%	43	4.0%	44	2.2%	215	3.7%	112	3.2%	0	0.0%	1392	6.3%		
30	Colognola	94	3.6%	73	3.2%	0	0.0%	20	1.2%	20	2.4%	0	0.0%	63	3.1%	228	3.9%	38	1.1%	0	0.0%	538	2.4%		
31	Grumello al Piano	0	0.0%	0	0.0%	0	0.0%	0	0.0%	0	0.0%	0	0.0%	0	0.0%	17	0.3%	7	0.2%	0	0.0%	24	0.1%		
32	Santa Lucia	197	7.6%	102	4.4%	46	2.3%	59	3.4%	71	8.4%	28	2.6%	65	3.2%	82	1.4%	187	5.3%	0	0.0%	836	3.8%		
33	Città Mercato	131	5.0%	172	7.4%	80	3.9%	71	4.0%	27	3.2%	17	1.6%	80	4.0%	114	2.0%	136	3.8%	0	0.0%	826	3.8%		
34	Loreto	83	3.2%	0	0.0%	0	0.0%	21	1.2%	0	0.0%	0	0.0%	0	0.0%	20	0.4%	86	2.4%	0	0.0%	211	1.0%		
35	Longuelo	59	2.3%	22	1.0%	0	0.0%	12	0.7%	7	0.9%	17	1.6%	0	0.0%	64	1.1%	28	0.8%	0	0.0%	209	1.0%		
Totale		2591	100%	2328	100%	2023	100%	1751	100%	850	100%	1066	100%	2017	100%	5803	100%	3531	100%	0	0%	21960	100%		

Allegato B29

Tipologia per durata di parcheggio, con destinazione interna al cordone (1^ e 2^ corona comunale) sul totale delle sezioni

Destinazioni interne al cordone																						
Totale Sezioni		Durata																				
Tipologia Parcheggio	Fino ad 1 ora o fermata		Da 1 a 2 ore		Da 2 a 3 ore		Da 3 a 4 ore		Da 4 a 5 ore		Da 5 a 6 ore		Da 6 a 7 ore		Da 7 a 8 ore		Oltre 8 ore o intera notte		Nessuna risposta	Totale		
nessuna risposta	0	0.0%	0	0.0%	0	0.0%	0	0.0%	0	0.0%	0	0.0%	0	0.0%	0	0.0%	0	0.0%	0	0.0%	0	
Su strada libero	210	24.5%	94	9.5%	17	2.9%	49	9.0%	29	7.7%	90	18.1%	94	11.3%	150	6.7%	78	4.9%	0	0.0%	812	9.5%
Su strada zona a disco	43	5.0%	0	0.0%	0	0.0%	23	4.3%	12	3.2%	0	0.0%	7	0.9%	12	0.5%	0	0.0%	0	0.0%	98	1.1%
Su strada a pagamento	166	19.3%	353	35.7%	302	52.2%	140	25.5%	138	36.9%	23	4.7%	23	2.8%	23	1.0%	187	11.7%	0	0.0%	1355	15.9%
In divieto di sosta o su marciapiede	28	3.2%	0	0.0%	0	0.0%	0	0.0%	0	0.0%	0	0.0%	0	0.0%	0	0.0%	0	0.0%	0	0.0%	28	0.3%
Park ad uso pubblico gratuito	50	5.8%	107	10.8%	35	6.0%	34	6.3%	12	3.2%	75	15.1%	193	23.1%	726	32.3%	153	9.6%	0	0.0%	1385	16.3%
Park ad uso pubblico a pagamento	83	9.7%	217	22.0%	19	3.4%	34	6.3%	100	26.6%	24	4.8%	37	4.5%	172	7.7%	238	14.9%	0	0.0%	925	10.9%
Park ad uso privato gratuito	56	6.5%	48	4.9%	109	18.9%	57	10.4%	12	3.2%	133	26.7%	320	38.5%	744	33.1%	318	20.0%	0	0.0%	1799	21.1%
Park ad uso privato a pagamento	54	6.3%	147	14.9%	77	13.3%	87	15.9%	35	9.5%	35	7.0%	46	5.6%	91	4.1%	82	5.2%	0	0.0%	655	7.7%
Park ad uso privato box-cortile privato	169	19.7%	21	2.2%	19	3.4%	123	22.4%	36	9.7%	117	23.5%	111	13.3%	327	14.6%	537	33.7%	0	0.0%	1461	17.2%
Totale	860	100%	987	100%	579	100%	548	100%	375	100%	498	100%	832	100%	2246	100%	1593	100%	0	0%	8518	100%

Allegato B30

Tipologia per durata di parcheggio, con destinazione interne al cordone (1^ e 2^ Corona Comunale), per fasce orarie, sul totale delle sezioni

Destinazioni interne al cordone Totale Sezioni		Durata Parcheggio														Totale							
07:30 - 08:00		Durata Parcheggio														Totale							
Tipologia Parcheggio		Fino ad 1 ora o fermata		Da 1 a 2 ore		Da 2 a 3 ore		Da 3 a 4 ore		Da 4 a 5 ore		Da 5 a 6 ore		Da 6 a 7 ore		Da 7 a 8 ore		Oltre 8 ore o intera notte		nessuna risposta		Totale	
0	nessuna risposta	0	0.0%	0	0.0%	0	0.0%	0	0.0%	0	0.0%	0	0.0%	0	0.0%	0	0.0%	0	0.0%	0	0.0%	0	0.0%
1	Su strada libero	29	31.8%	0	0.0%	0	0.0%	0	0.0%	0	0.0%	29	43.8%	0	0.0%	25	9.7%	12	10.2%	0	0.0%	95	11.8%
2	Su strada zona a disco	35	38.3%	0	0.0%	0	0.0%	23	31.4%	0	0.0%	0	0.0%	0	0.0%	0	0.0%	0	0.0%	0	0.0%	59	7.3%
3	Su strada a pagamento	0	0.0%	0	0.0%	0	0.0%	29	38.7%	0	0.0%	0	0.0%	0	0.0%	0	0.0%	54	46.3%	0	0.0%	83	10.3%
4	In divieto di sosta o su marciapiede	28	29.9%	0	0.0%	0	0.0%	0	0.0%	0	0.0%	0	0.0%	0	0.0%	0	0.0%	0	0.0%	0	0.0%	28	3.4%
5	Park ad uso pubblico gratuito	0	0.0%	66	69.6%	0	0.0%	15	20.0%	0	0.0%	0	0.0%	0	0.0%	7	3.0%	0	0.0%	0	0.0%	88	11.0%
6	Park ad uso pubblico a pagamento	0	0.0%	0	0.0%	0	0.0%	0	0.0%	0	0.0%	0	0.0%	0	0.0%	23	9.3%	0	0.0%	0	0.0%	23	2.9%
7	Park ad uso privato gratuito	0	0.0%	29	30.4%	0	0.0%	7	10.0%	0	0.0%	0	0.0%	85	85.1%	105	41.6%	0	0.0%	0	0.0%	226	28.1%
8	Park ad uso privato a pagamento	0	0.0%	0	0.0%	0	0.0%	0	0.0%	0	0.0%	0	0.0%	0	0.0%	7	3.0%	0	0.0%	0	0.0%	7	0.9%
9	Park ad uso privato box-cortile privato	0	0.0%	0	0.0%	0	0.0%	0	0.0%	7	100.0%	37	56.2%	15	14.9%	84	33.5%	51	43.6%	0	0.0%	195	24.2%
Totale		93	100%	95	100%	0	0%	75	100%	7	100%	66	100%	100	100%	252	100%	117	100%	0	0%	804	100%

Destinazioni interne al cordone Totale Sezioni		Durata Parcheggio														Totale							
08:00 - 08:30		Durata Parcheggio														Totale							
Tipologia Parcheggio		Fino ad 1 ora o fermata		Da 1 a 2 ore		Da 2 a 3 ore		Da 3 a 4 ore		Da 4 a 5 ore		Da 5 a 6 ore		Da 6 a 7 ore		Da 7 a 8 ore		Oltre 8 ore o intera notte		nessuna risposta		Totale	
0	nessuna risposta	0	0.0%	0	0.0%	0	0.0%	0	0.0%	0	0.0%	0	0.0%	0	0.0%	0	0.0%	0	0.0%	0	0.0%	0	0.0%
1	Su strada libero	34	23.4%	0	0.0%	17	100.0%	19	20.7%	12	25.0%	0	0.0%	17	17.6%	27	6.6%	37	23.7%	0	0.0%	163	13.1%
2	Su strada zona a disco	0	0.0%	0	0.0%	0	0.0%	0	0.0%	0	0.0%	0	0.0%	0	0.0%	0	0.0%	0	0.0%	0	0.0%	0	0.0%
3	Su strada a pagamento	45	30.9%	63	35.8%	0	0.0%	0	0.0%	24	50.0%	0	0.0%	23	24.6%	0	0.0%	0	0.0%	0	0.0%	155	12.4%
4	In divieto di sosta o su marciapiede	0	0.0%	0	0.0%	0	0.0%	0	0.0%	0	0.0%	0	0.0%	0	0.0%	0	0.0%	0	0.0%	0	0.0%	0	0.0%
5	Park ad uso pubblico gratuito	0	0.0%	12	6.8%	0	0.0%	12	12.8%	0	0.0%	0	0.0%	0	0.0%	156	38.1%	13	8.1%	0	0.0%	192	15.4%
6	Park ad uso pubblico a pagamento	31	21.5%	22	12.7%	0	0.0%	7	7.9%	0	0.0%	0	0.0%	0	0.0%	0	0.0%	13	8.1%	0	0.0%	73	5.9%
7	Park ad uso privato gratuito	13	8.8%	0	0.0%	0	0.0%	0	0.0%	0	0.0%	80	74.3%	34	35.3%	121	29.7%	0	0.0%	0	0.0%	248	19.9%
8	Park ad uso privato a pagamento	22	15.4%	79	44.7%	0	0.0%	17	18.0%	0	0.0%	0	0.0%	0	0.0%	13	3.1%	37	23.6%	0	0.0%	168	13.4%
9	Park ad uso privato box-cortile privato	0	0.0%	0	0.0%	0	0.0%	38	40.6%	12	25.0%	28	25.7%	21	22.5%	91	22.4%	57	36.5%	0	0.0%	248	19.9%
Totale		144	100%	177	100%	17	100%	94	100%	48	100%	108	100%	95	100%	408	100%	157	100%	0	0%	1247	100%

Allegato B30

Tipologia per durata di parcheggio, con destinazione interne al cordone (1^ e 2^ Corona Comunale), per fasce orarie, sul totale delle sezioni

Destinazioni interne al cordone Totale Sezioni		Durata Parcheggio																					
08:30 - 09:00		Durata Parcheggio																					
Tipologia Parcheggio		Fino ad 1 ora o fermata		Da 1 a 2 ore		Da 2 a 3 ore		Da 3 a 4 ore		Da 4 a 5 ore		Da 5 a 6 ore		Da 6 a 7 ore		Da 7 a 8 ore		Oltre 8 ore o intera notte		nessuna risposta		Totale	
0	nessuna risposta	0	0.0%	0	0.0%	0	0.0%	0	0.0%	0	0.0%	0	0.0%	0	0.0%	0	0.0%	0	0.0%	0	0.0%	0	0.0%
1	Su strada libero	44	38.6%	10	12.0%	0	0.0%	13	9.9%	0	0.0%	0	0.0%	10	12.3%	34	9.0%	0	0.0%	0	0.0%	110	8.1%
2	Su strada zona a disco	0	0.0%	0	0.0%	0	0.0%	0	0.0%	0	0.0%	0	0.0%	0	0.0%	0	0.0%	0	0.0%	0	0.0%	0	0.0%
3	Su strada a pagamento	33	29.6%	50	58.5%	57	71.9%	33	26.2%	37	60.1%	0	0.0%	0	0.0%	23	6.1%	0	0.0%	0	0.0%	233	17.1%
4	In divieto di sosta o su marciapiede	0	0.0%	0	0.0%	0	0.0%	0	0.0%	0	0.0%	0	0.0%	0	0.0%	0	0.0%	0	0.0%	0	0.0%	0	0.0%
5	Park ad uso pubblico gratuito	0	0.0%	0	0.0%	10	12.9%	7	5.9%	0	0.0%	63	54.1%	48	58.3%	72	19.1%	24	7.4%	0	0.0%	225	16.4%
6	Park ad uso pubblico a pagamento	13	11.2%	7	8.8%	0	0.0%	0	0.0%	13	20.5%	12	10.3%	0	0.0%	0	0.0%	63	19.4%	0	0.0%	108	7.9%
7	Park ad uso privato gratuito	0	0.0%	7	8.8%	12	15.2%	49	38.8%	0	0.0%	29	24.8%	7	9.0%	153	40.8%	47	14.5%	0	0.0%	306	22.4%
8	Park ad uso privato a pagamento	0	0.0%	10	12.0%	0	0.0%	7	5.9%	12	19.5%	0	0.0%	17	20.4%	47	12.6%	12	3.7%	0	0.0%	106	7.7%
9	Park ad uso privato box-cortile privato	23	20.7%	0	0.0%	0	0.0%	17	13.3%	0	0.0%	13	10.8%	0	0.0%	46	12.4%	179	55.0%	0	0.0%	278	20.4%
Totale		113	100%	85	100%	79	100%	127	100%	62	100%	117	100%	83	100%	375	100%	325	100%	0	0%	1366	100%

Destinazioni interne al cordone Totale Sezioni		Durata Parcheggio																					
09:00 - 09:30		Durata Parcheggio																					
Tipologia Parcheggio		Fino ad 1 ora o fermata		Da 1 a 2 ore		Da 2 a 3 ore		Da 3 a 4 ore		Da 4 a 5 ore		Da 5 a 6 ore		Da 6 a 7 ore		Da 7 a 8 ore		Oltre 8 ore o intera notte		nessuna risposta		Totale	
0	nessuna risposta	0	0.0%	0	0.0%	0	0.0%	0	0.0%	0	0.0%	0	0.0%	0	0.0%	0	0.0%	0	0.0%	0	0.0%	0	0.0%
1	Su strada libero	13	9.2%	10	11.9%	0	0.0%	0	0.0%	0	0.0%	34	42.2%	17	12.6%	17	5.5%	29	9.1%	0	0.0%	120	9.1%
2	Su strada zona a disco	7	5.4%	0	0.0%	0	0.0%	0	0.0%	0	0.0%	0	0.0%	0	0.0%	12	3.9%	0	0.0%	0	0.0%	19	1.5%
3	Su strada a pagamento	15	10.8%	10	11.9%	126	84.0%	0	0.0%	28	40.4%	0	0.0%	0	0.0%	0	0.0%	37	11.4%	0	0.0%	216	16.5%
4	In divieto di sosta o su marciapiede	0	0.0%	0	0.0%	0	0.0%	0	0.0%	0	0.0%	0	0.0%	0	0.0%	0	0.0%	0	0.0%	0	0.0%	0	0.0%
5	Park ad uso pubblico gratuito	23	16.6%	29	33.7%	12	8.0%	0	0.0%	0	0.0%	0	0.0%	38	28.6%	82	26.8%	12	3.7%	0	0.0%	196	15.0%
6	Park ad uso pubblico a pagamento	0	0.0%	7	8.7%	0	0.0%	0	0.0%	12	17.5%	0	0.0%	13	9.4%	12	3.9%	76	23.3%	0	0.0%	120	9.2%
7	Park ad uso privato gratuito	0	0.0%	0	0.0%	0	0.0%	0	0.0%	12	17.5%	12	15.1%	29	21.6%	171	55.8%	111	34.1%	0	0.0%	335	25.6%
8	Park ad uso privato a pagamento	0	0.0%	7	8.7%	12	8.0%	0	0.0%	0	0.0%	22	27.7%	0	0.0%	0	0.0%	21	6.6%	0	0.0%	63	4.8%
9	Park ad uso privato box-cortile privato	80	58.0%	21	25.1%	0	0.0%	21	100.0%	17	24.5%	12	15.1%	37	27.7%	13	4.1%	38	11.7%	0	0.0%	239	18.3%
Totale		138	100%	86	100%	150	100%	21	100%	69	100%	80	100%	134	100%	307	100%	325	100%	0	0%	1310	100%

Allegato B30

Tipologia per durata di parcheggio, con destinazione interne al cordone (1^ e 2^ Corona Comunale), per fasce orarie, sul totale delle sezioni

Destinazioni interne al cordone Totale Sezioni		Durata Parcheggio														Totale							
09:30 - 10:00		Durata Parcheggio														Totale							
Tipologia Parcheggio		Fino ad 1 ora o fermata		Da 1 a 2 ore		Da 2 a 3 ore		Da 3 a 4 ore		Da 4 a 5 ore		Da 5 a 6 ore		Da 6 a 7 ore		Da 7 a 8 ore		Oltre 8 ore o intera notte		nessuna risposta		Totale	
0	nessuna risposta	0	0.0%	0	0.0%	0	0.0%	0	0.0%	0	0.0%	0	0.0%	0	0.0%	0	0.0%	0	0.0%	0	0.0%	0	0.0%
1	Su strada libero	20	31.5%	27	11.5%	0	0.0%	0	0.0%	0	0.0%	0	0.0%	17	29.8%	23	6.5%	0	0.0%	0	0.0%	87	7.4%
2	Su strada zona a disco	0	0.0%	0	0.0%	0	0.0%	0	0.0%	12	11.7%	0	0.0%	7	13.2%	0	0.0%	0	0.0%	0	0.0%	19	1.6%
3	Su strada a pagamento	12	18.8%	93	39.6%	38	33.3%	54	59.4%	28	27.0%	0	0.0%	0	0.0%	0	0.0%	34	25.9%	0	0.0%	259	21.9%
4	In divieto di sosta o su marciapiede	0	0.0%	0	0.0%	0	0.0%	0	0.0%	0	0.0%	0	0.0%	0	0.0%	0	0.0%	0	0.0%	0	0.0%	0	0.0%
5	Park ad uso pubblico gratuito	7	11.7%	0	0.0%	13	11.0%	0	0.0%	0	0.0%	12	50.0%	19	34.5%	160	44.0%	17	12.9%	0	0.0%	228	19.3%
6	Park ad uso pubblico a pagamento	0	0.0%	103	43.7%	7	6.5%	0	0.0%	63	61.4%	0	0.0%	0	0.0%	22	6.1%	0	0.0%	0	0.0%	196	16.5%
7	Park ad uso privato gratuito	7	11.7%	12	5.1%	29	25.1%	0	0.0%	0	0.0%	12	50.0%	0	0.0%	108	29.8%	0	0.0%	0	0.0%	169	14.3%
8	Park ad uso privato a pagamento	0	0.0%	0	0.0%	28	24.1%	7	8.2%	0	0.0%	0	0.0%	13	22.4%	0	0.0%	0	0.0%	0	0.0%	48	4.0%
9	Park ad uso privato box-cortile privato	17	26.4%	0	0.0%	0	0.0%	29	32.4%	0	0.0%	0	0.0%	0	0.0%	49	13.5%	80	61.2%	0	0.0%	176	14.9%
Totale		64	100%	235	100%	115	100%	91	100%	103	100%	24	100%	56	100%	363	100%	131	100%	0	0%	1182	100%

Destinazioni interne al cordone Totale Sezioni		Durata Parcheggio														Totale							
10:00 - 10:30		Durata Parcheggio														Totale							
Tipologia Parcheggio		Fino ad 1 ora o fermata		Da 1 a 2 ore		Da 2 a 3 ore		Da 3 a 4 ore		Da 4 a 5 ore		Da 5 a 6 ore		Da 6 a 7 ore		Da 7 a 8 ore		Oltre 8 ore o intera notte		nessuna risposta		Totale	
0	nessuna risposta	0	0.0%	0	0.0%	0	0.0%	0	0.0%	0	0.0%	0	0.0%	0	0.0%	0	0.0%	0	0.0%	0	0.0%	0	0.0%
1	Su strada libero	54	44.5%	17	12.5%	0	0.0%	17	22.1%	0	0.0%	0	0.0%	17	10.1%	17	5.3%	0	0.0%	0	0.0%	121	9.2%
2	Su strada zona a disco	0	0.0%	0	0.0%	0	0.0%	0	0.0%	0	0.0%	0	0.0%	0	0.0%	0	0.0%	0	0.0%	0	0.0%	0	0.0%
3	Su strada a pagamento	28	22.9%	57	42.5%	42	36.3%	23	30.6%	0	0.0%	23	37.1%	0	0.0%	0	0.0%	49	17.5%	0	0.0%	223	16.8%
4	In divieto di sosta o su marciapiede	0	0.0%	0	0.0%	0	0.0%	0	0.0%	0	0.0%	0	0.0%	0	0.0%	0	0.0%	0	0.0%	0	0.0%	0	0.0%
5	Park ad uso pubblico gratuito	7	6.2%	0	0.0%	0	0.0%	0	0.0%	12	25.3%	0	0.0%	23	14.0%	209	65.7%	0	0.0%	0	0.0%	252	19.1%
6	Park ad uso pubblico a pagamento	0	0.0%	18	13.1%	0	0.0%	7	9.7%	12	25.3%	12	19.0%	13	7.6%	12	3.8%	86	30.7%	0	0.0%	160	12.1%
7	Park ad uso privato gratuito	13	10.4%	0	0.0%	24	20.9%	0	0.0%	0	0.0%	0	0.0%	60	36.0%	25	7.7%	85	30.2%	0	0.0%	206	15.6%
8	Park ad uso privato a pagamento	7	6.2%	43	31.9%	37	32.3%	12	15.7%	23	49.4%	0	0.0%	17	10.1%	24	7.6%	12	4.3%	0	0.0%	176	13.3%
9	Park ad uso privato box-cortile privato	12	9.9%	0	0.0%	12	10.5%	17	21.9%	0	0.0%	28	43.9%	37	22.2%	32	9.9%	49	17.3%	0	0.0%	186	14.0%
Totale		121	100%	135	100%	115	100%	77	100%	48	100%	63	100%	167	100%	318	100%	280	100%	0	0%	1324	100%

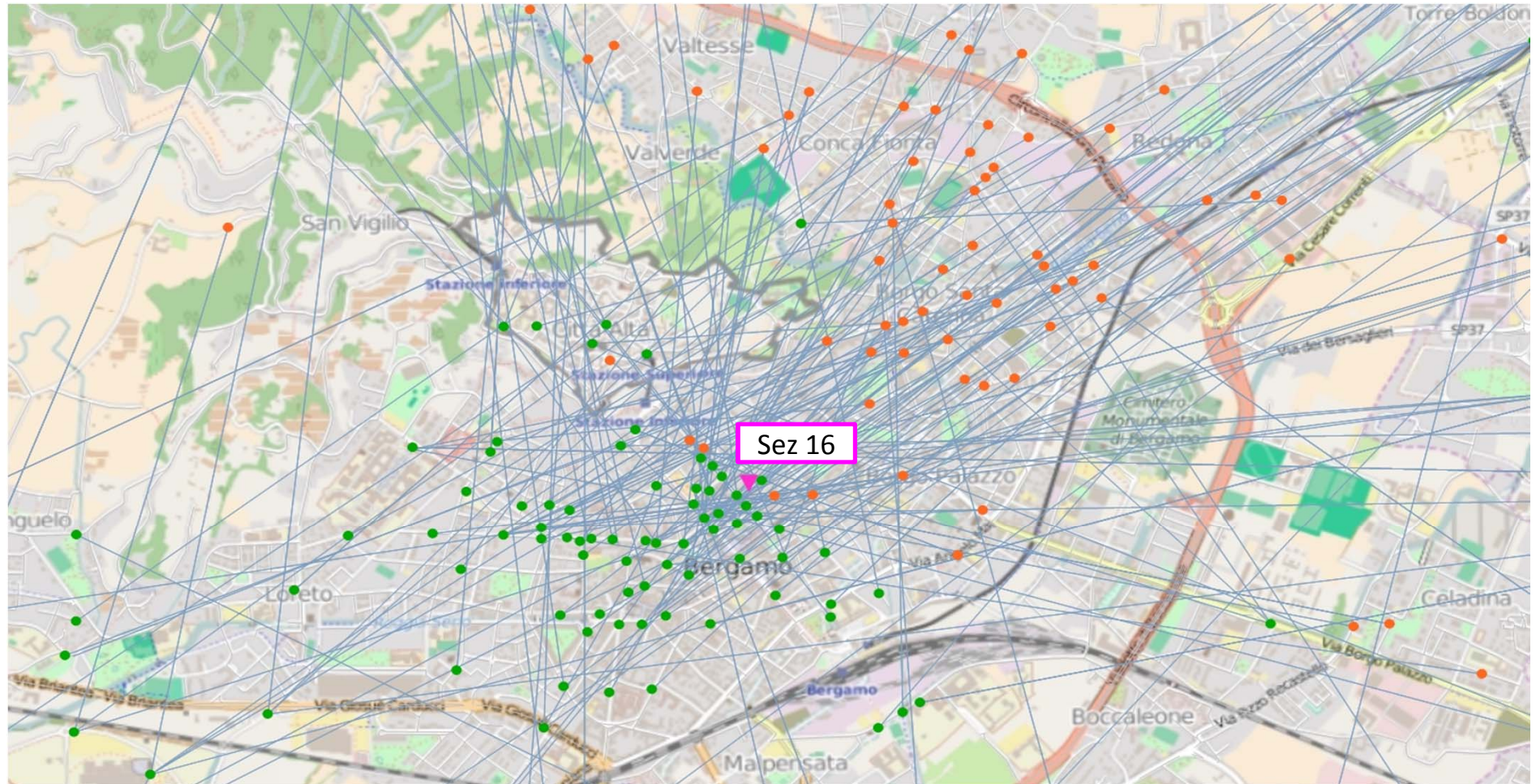
Allegato B30

Tipologia per durata di parcheggio, con destinazione interne al cordone (1^ e 2^ Corona Comunale), per fasce orarie, sul totale delle sezioni

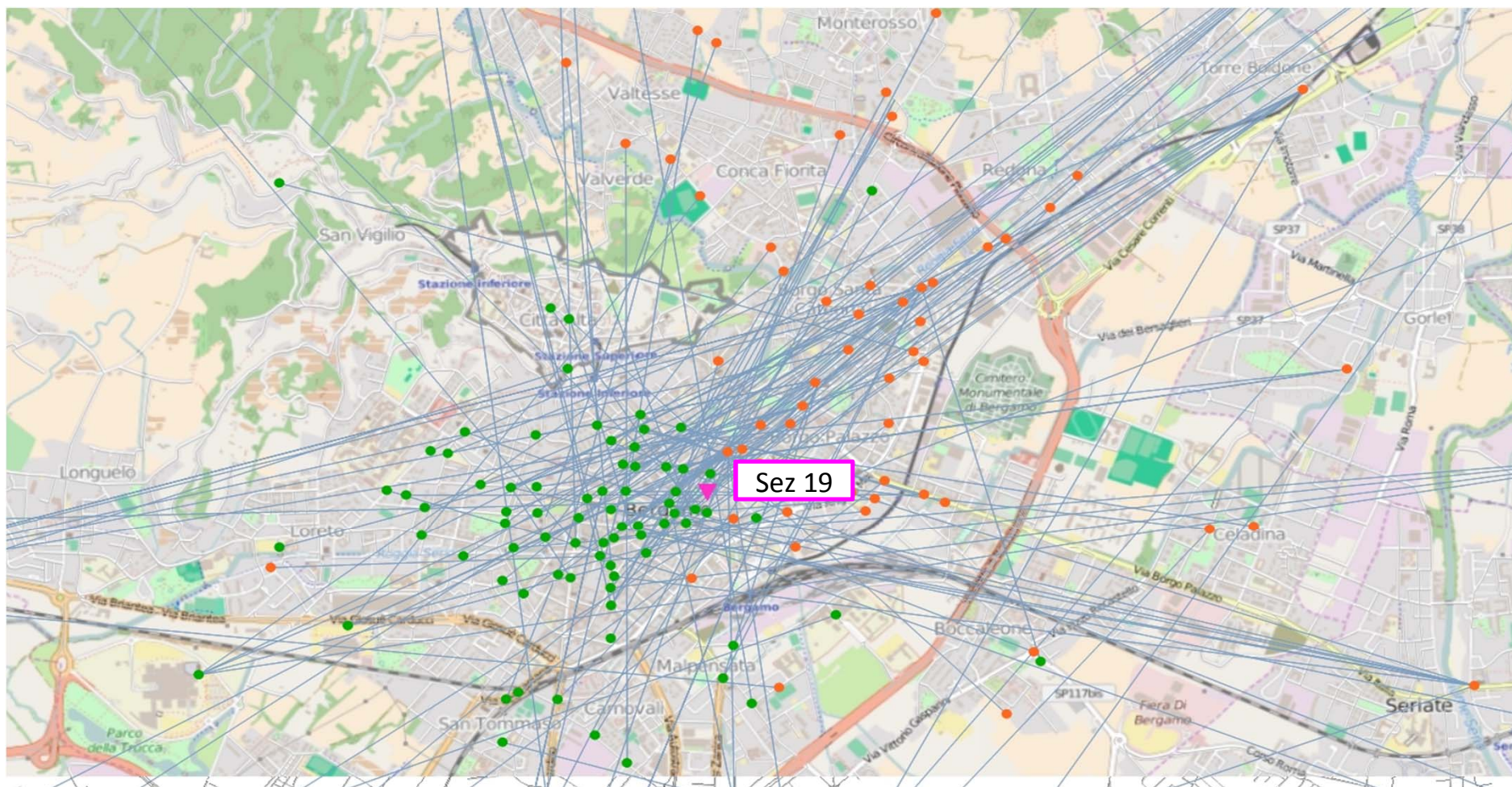
Destinazioni interne al cordone Totale Sezioni		Durata Parcheggio														nessuna risposta		Totale			
10:30 - 11:00		Durata Parcheggio														nessuna risposta		Totale			
Tipologia Parcheggio		Fino ad 1 ora o fermata		Da 1 a 2 ore		Da 2 a 3 ore		Da 3 a 4 ore		Da 4 a 5 ore		Da 5 a 6 ore		Da 6 a 7 ore		Da 7 a 8 ore		Oltre 8 ore o intera notte		Totale	
0	nessuna risposta	0	0.0%	0	0.0%	0	0.0%	0	0.0%	0	0.0%	0	0.0%	0	0.0%	0	0.0%	0	0.0%	0	0.0%
1	Su strada libero	17	9.0%	29	16.8%	0	0.0%	0	0.0%	17	44.0%	28	68.7%	17	8.5%	7	3.4%	0	0.0%	0	0.0%
2	Su strada zona a disco	0	0.0%	0	0.0%	0	0.0%	0	0.0%	0	0.0%	0	0.0%	0	0.0%	0	0.0%	0	0.0%	0	0.0%
3	Su strada a pagamento	33	17.7%	79	45.1%	39	37.9%	0	0.0%	21	56.0%	0	0.0%	0	0.0%	0	0.0%	13	4.9%	0	0.0%
4	In divieto di sosta o su marciapiede	0	0.0%	0	0.0%	0	0.0%	0	0.0%	0	0.0%	0	0.0%	0	0.0%	0	0.0%	0	0.0%	0	0.0%
5	Park ad uso pubblico gratuito	12	6.4%	0	0.0%	0	0.0%	0	0.0%	0	0.0%	0	0.0%	63	32.0%	40	17.9%	88	34.0%	0	0.0%
6	Park ad uso pubblico a pagamento	40	21.2%	60	33.9%	12	11.7%	19	31.2%	0	0.0%	0	0.0%	12	6.1%	102	46.0%	0	0.0%	0	0.0%
7	Park ad uso privato gratuito	23	12.6%	0	0.0%	45	43.2%	0	0.0%	0	0.0%	0	0.0%	105	53.3%	61	27.4%	75	29.1%	0	0.0%
8	Park ad uso privato a pagamento	25	13.2%	7	4.2%	0	0.0%	43	68.8%	0	0.0%	13	31.3%	0	0.0%	0	0.0%	0	0.0%	0	0.0%
9	Park ad uso privato box-cortile privato	37	19.9%	0	0.0%	7	7.2%	0	0.0%	0	0.0%	0	0.0%	0	0.0%	12	5.4%	83	32.1%	0	0.0%
Totale		187	100%	176	100%	103	100%	62	100%	38	100%	40	100%	197	100%	223	100%	259	100%	0	0%

Destinazioni interne al cordone Totale Sezioni		Durata Parcheggio														nessuna risposta		Totale			
07:30 - 11:00		Durata Parcheggio														nessuna risposta		Totale			
Tipologia Parcheggio		Fino ad 1 ora o fermata		Da 1 a 2 ore		Da 2 a 3 ore		Da 3 a 4 ore		Da 4 a 5 ore		Da 5 a 6 ore		Da 6 a 7 ore		Da 7 a 8 ore		Oltre 8 ore o intera notte		Totale	
0	nessuna risposta	0	0.0%	0	0.0%	0	0.0%	0	0.0%	0	0.0%	0	0.0%	0	0.0%	0	0.0%	0	0.0%	0	0.0%
1	Su strada libero	210	24.5%	94	9.5%	17	2.9%	49	9.0%	29	7.7%	90	18.1%	94	11.3%	150	6.7%	78	4.9%	0	0.0%
2	Su strada zona a disco	43	5.0%	0	0.0%	0	0.0%	23	4.3%	12	3.2%	0	0.0%	7	0.9%	12	0.5%	0	0.0%	0	0.0%
3	Su strada a pagamento	166	19.3%	353	35.7%	302	52.2%	140	25.5%	138	36.9%	23	4.7%	23	2.8%	23	1.0%	187	11.7%	0	0.0%
4	In divieto di sosta o su marciapiede	28	3.2%	0	0.0%	0	0.0%	0	0.0%	0	0.0%	0	0.0%	0	0.0%	0	0.0%	0	0.0%	0	0.0%
5	Park ad uso pubblico gratuito	50	5.8%	107	10.8%	35	6.0%	34	6.3%	12	3.2%	75	15.1%	193	23.1%	726	32.3%	153	9.6%	0	0.0%
6	Park ad uso pubblico a pagamento	83	9.7%	217	22.0%	19	3.4%	34	6.3%	100	26.6%	24	4.8%	37	4.5%	172	7.7%	238	14.9%	0	0.0%
7	Park ad uso privato gratuito	56	6.5%	48	4.9%	109	18.9%	57	10.4%	12	3.2%	133	26.7%	320	38.5%	744	33.1%	318	20.0%	0	0.0%
8	Park ad uso privato a pagamento	54	6.3%	147	14.9%	77	13.3%	87	15.9%	35	9.5%	35	7.0%	46	5.6%	91	4.1%	82	5.2%	0	0.0%
9	Park ad uso privato box-cortile privato	169	19.7%	21	2.2%	19	3.4%	123	22.4%	36	9.7%	117	23.5%	111	13.3%	327	14.6%	537	33.7%	0	0.0%
Totale		860	100%	987	100%	579	100%	548	100%	375	100%	498	100%	832	100%	2246	100%	1593	100%	0	0%

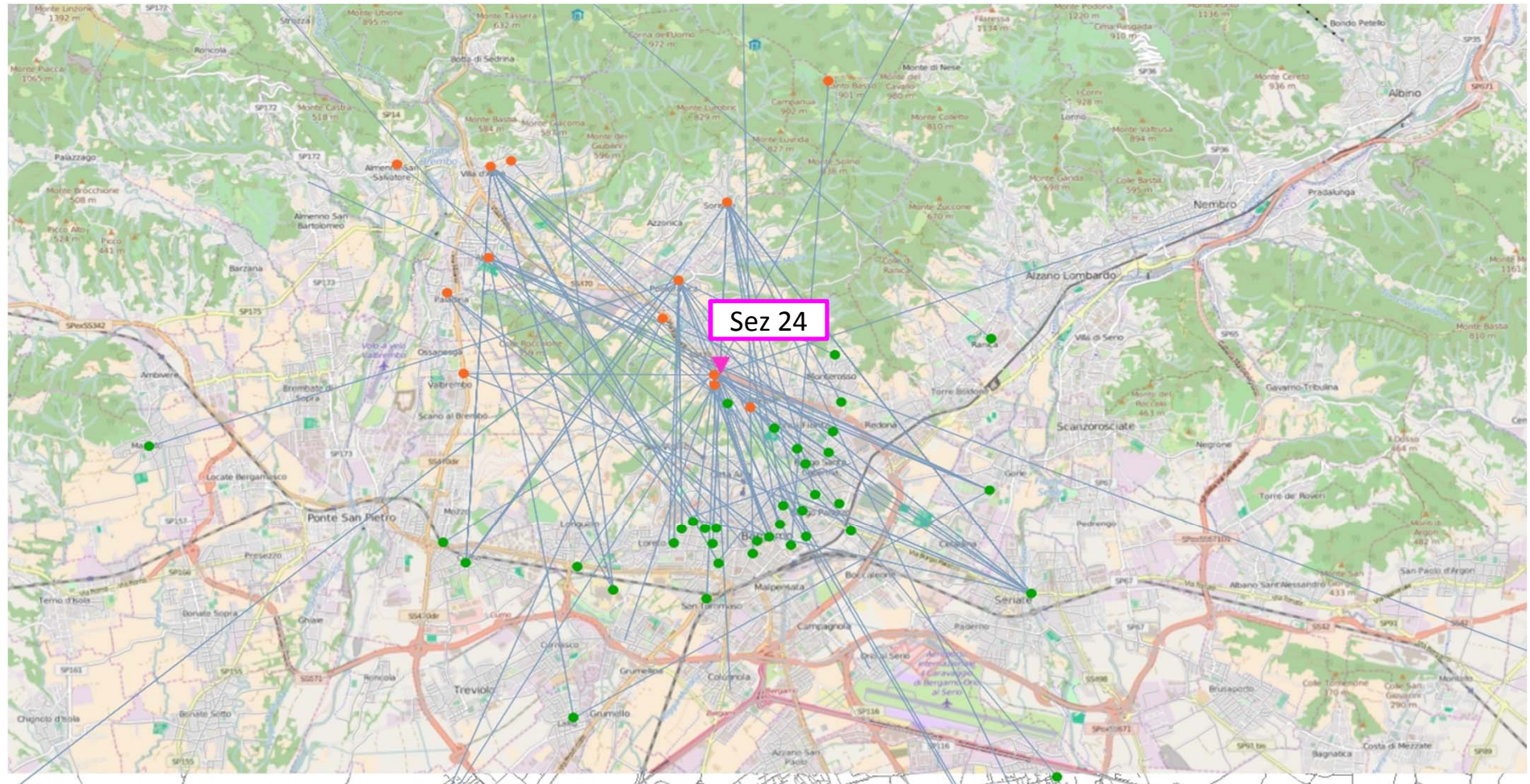
Allegato B31



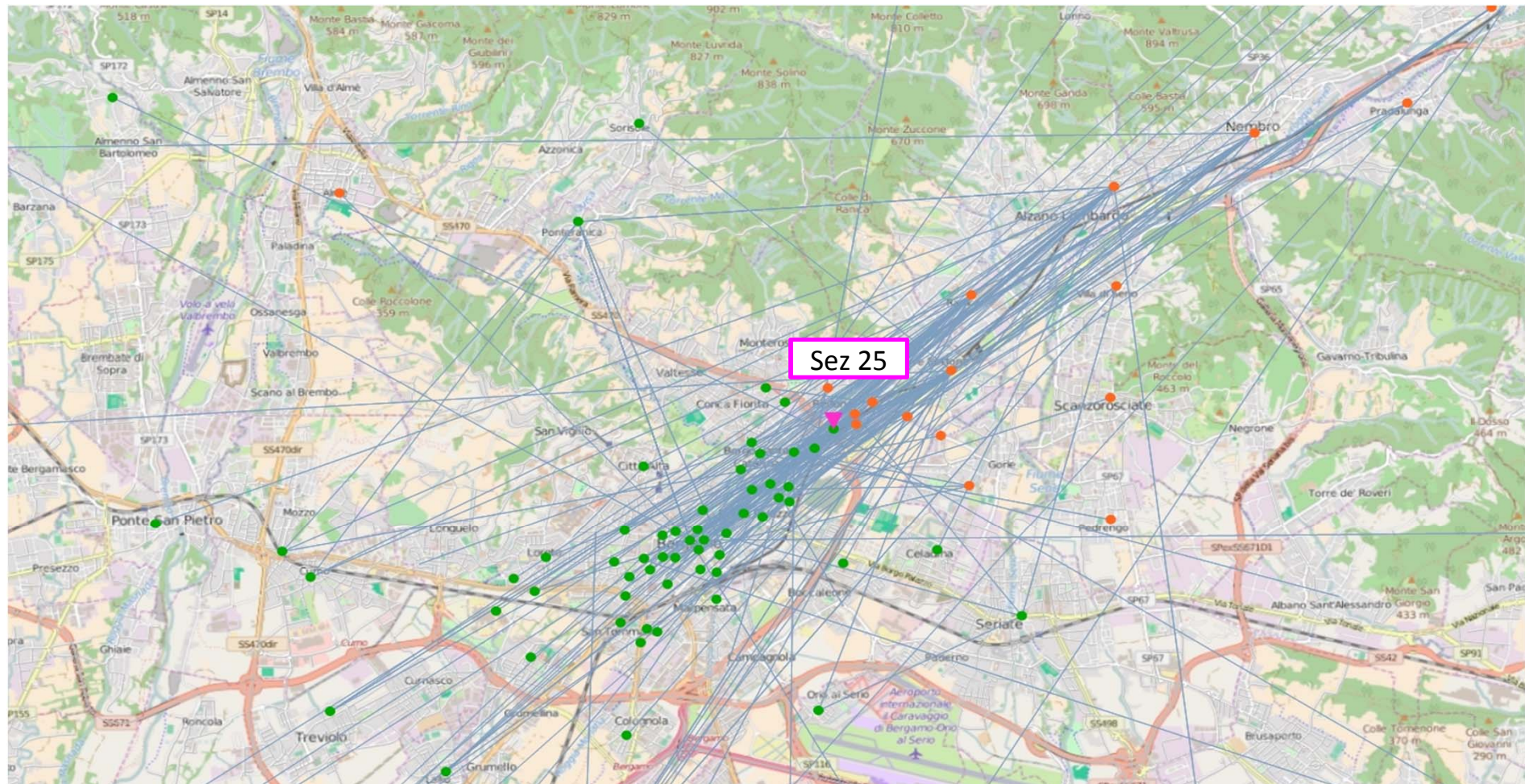
Allegato B32



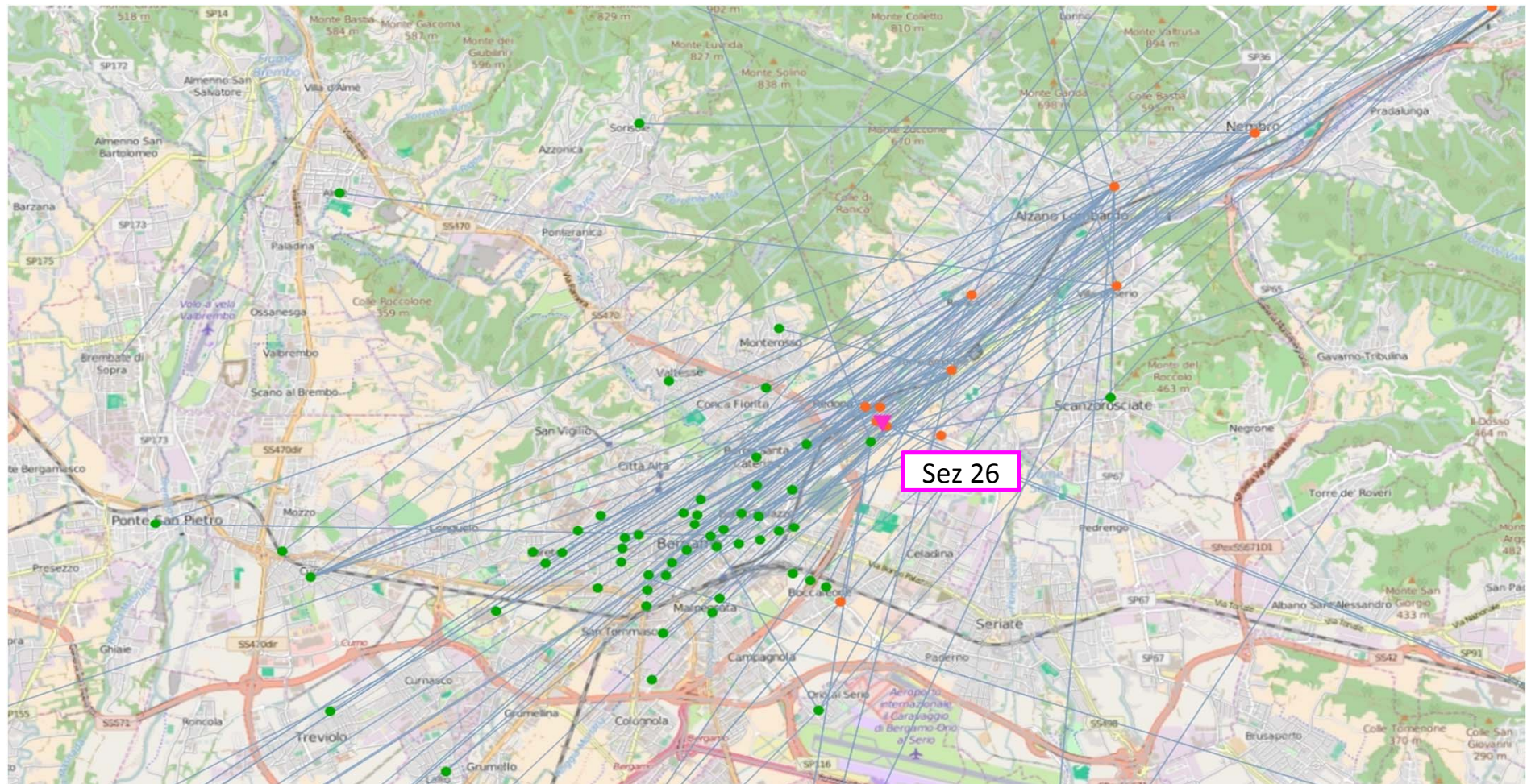
Allegato B33



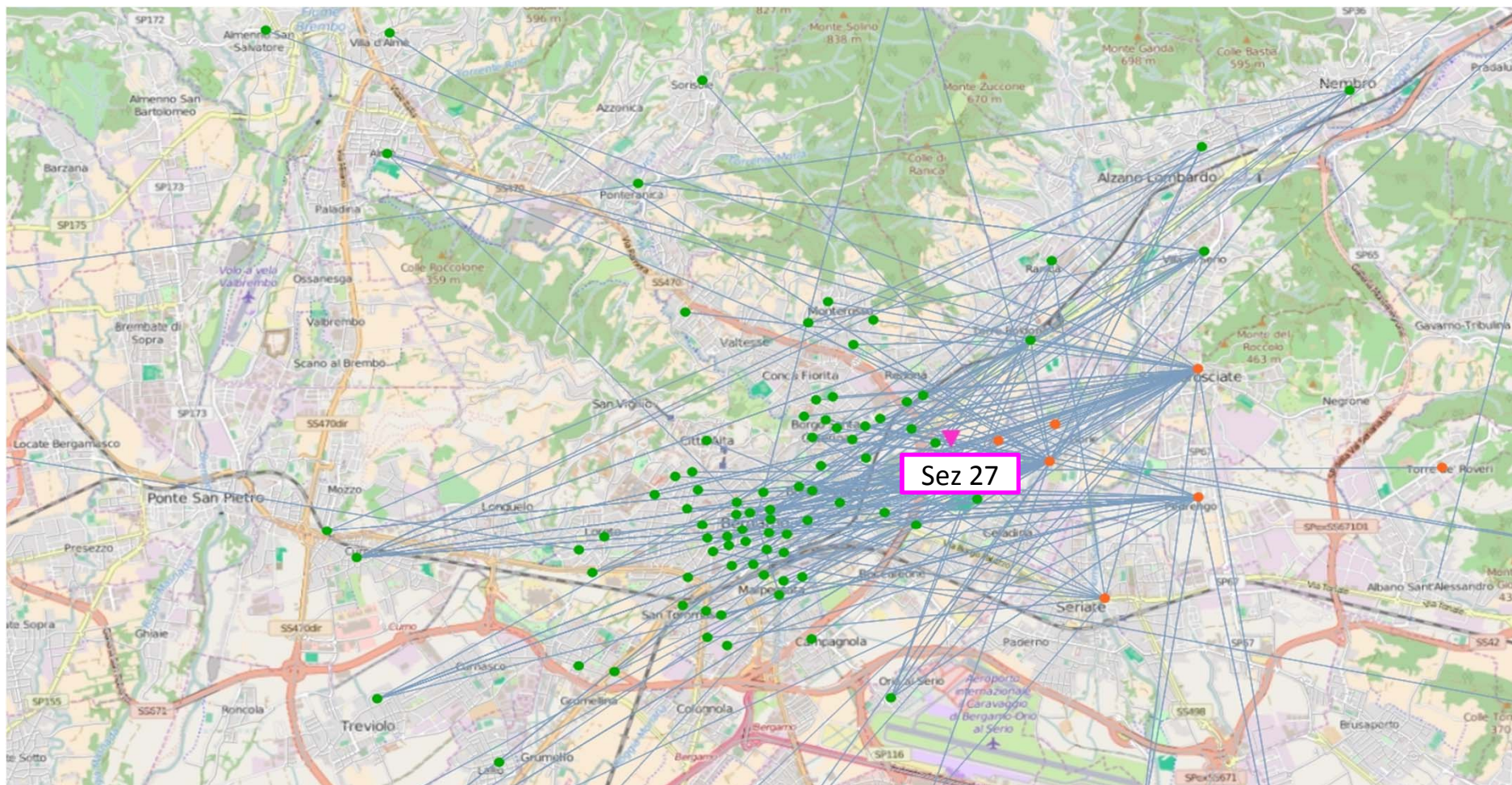
Allegato B34



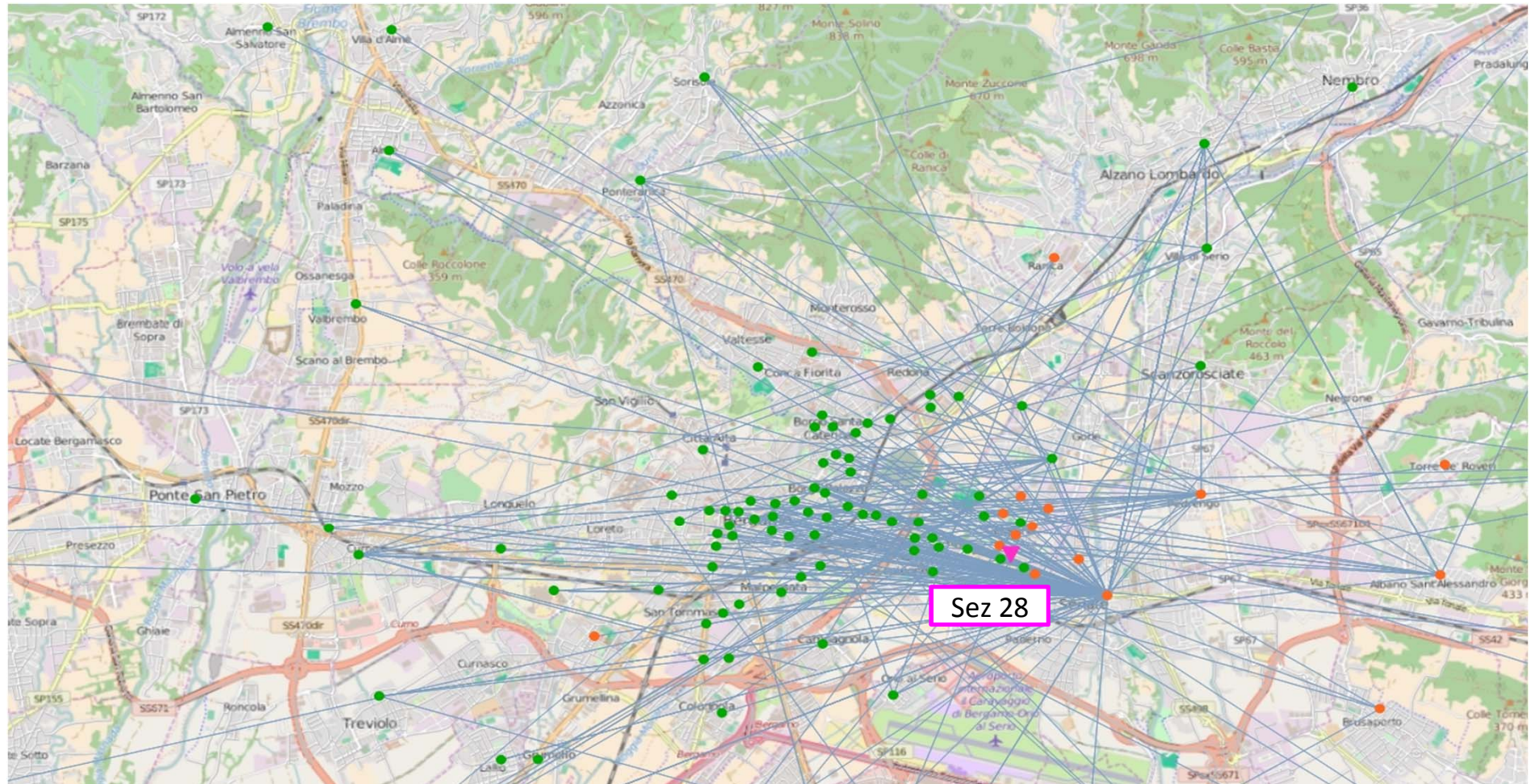
Allegato B35



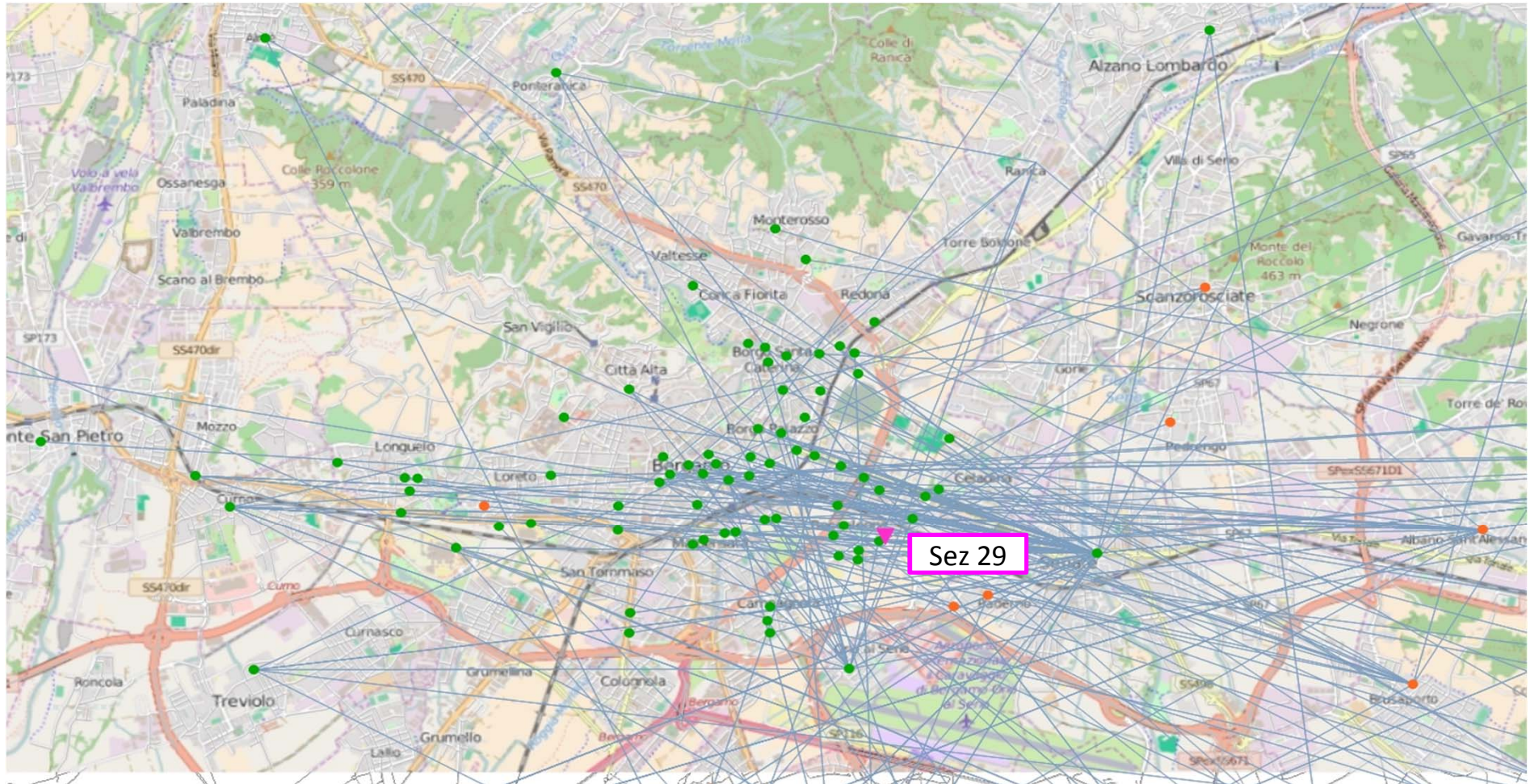
Allegato B36



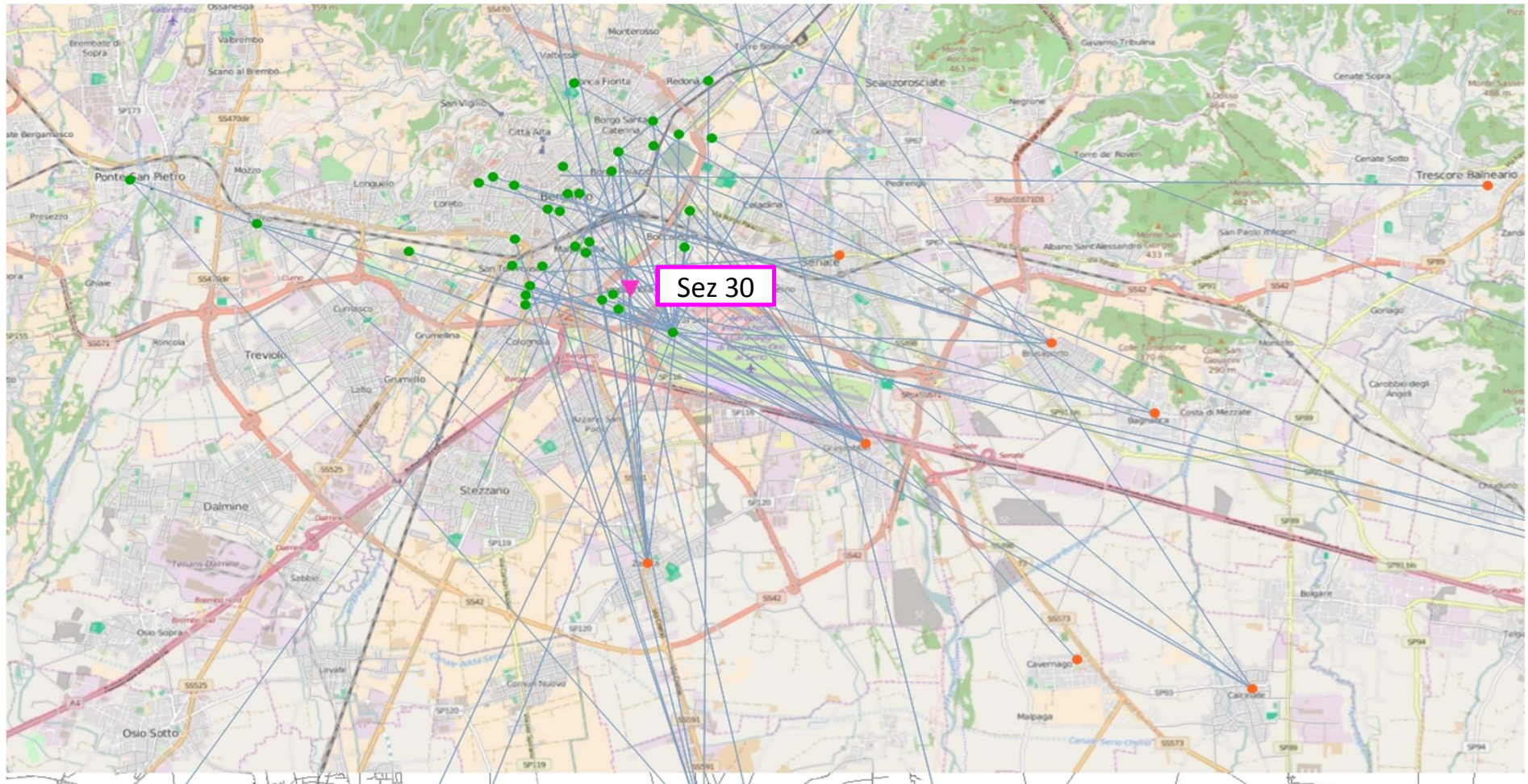
Allegato B37



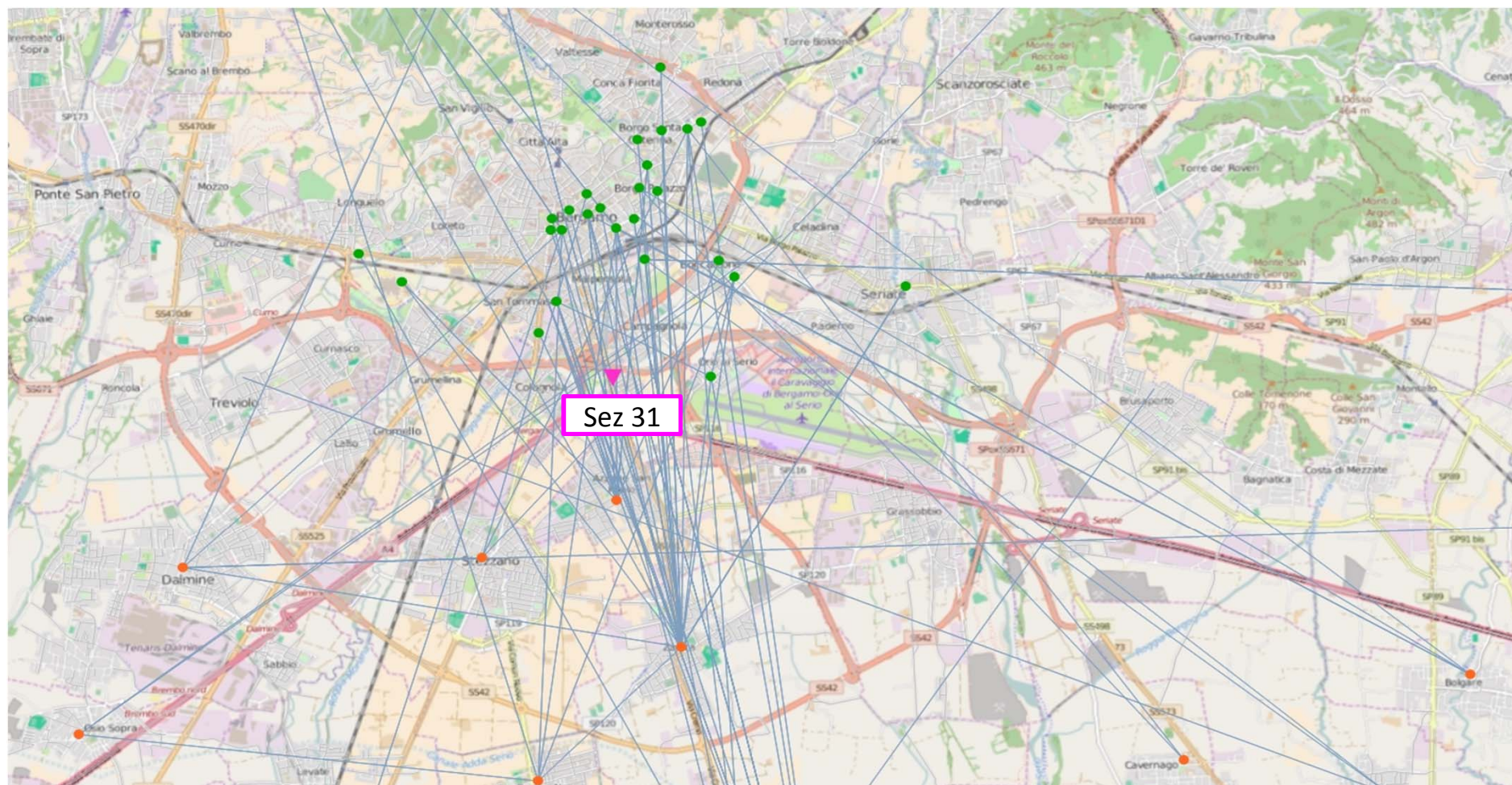
Allegato B38



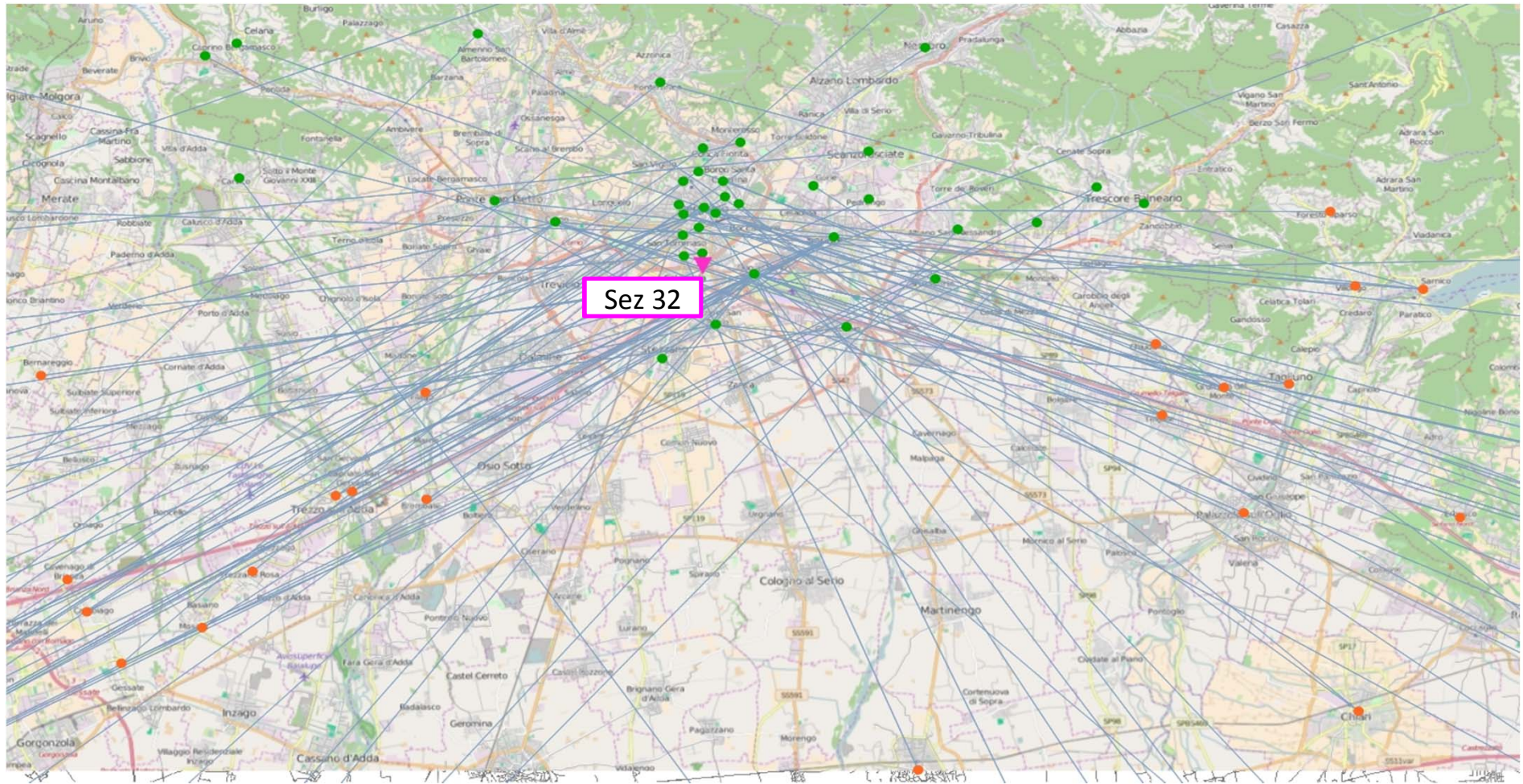
Allegato B39



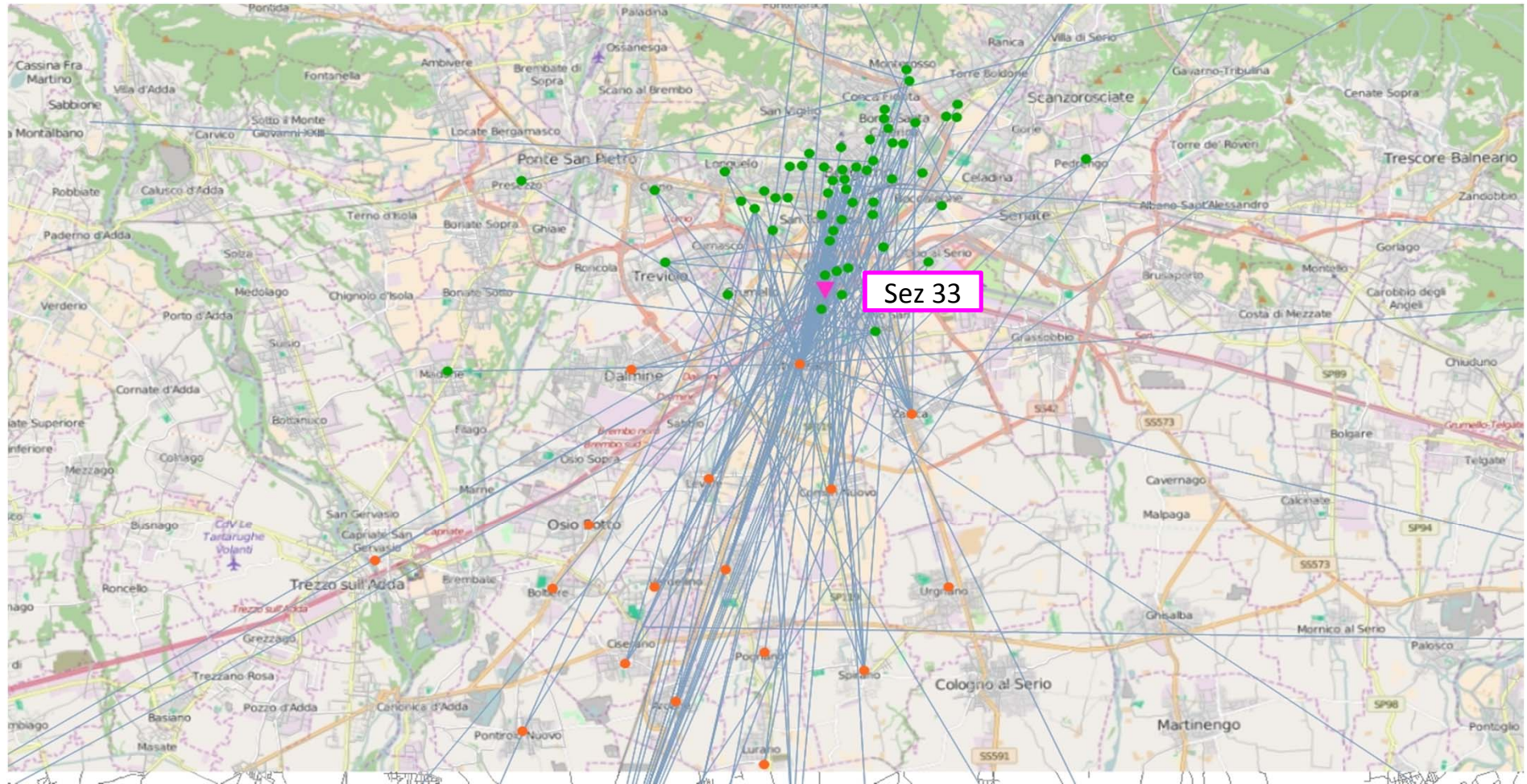
Allegato B40



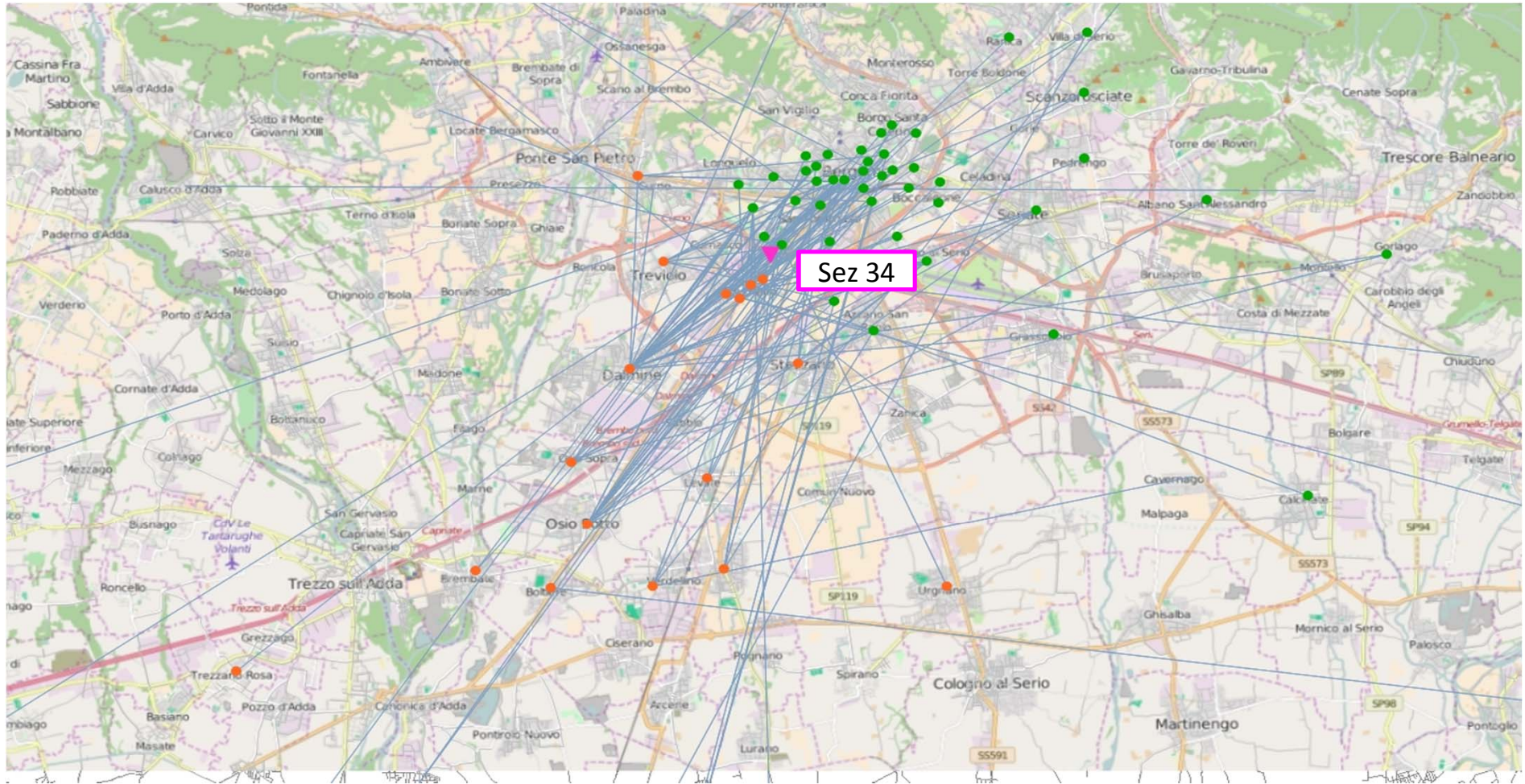
Allegato B41



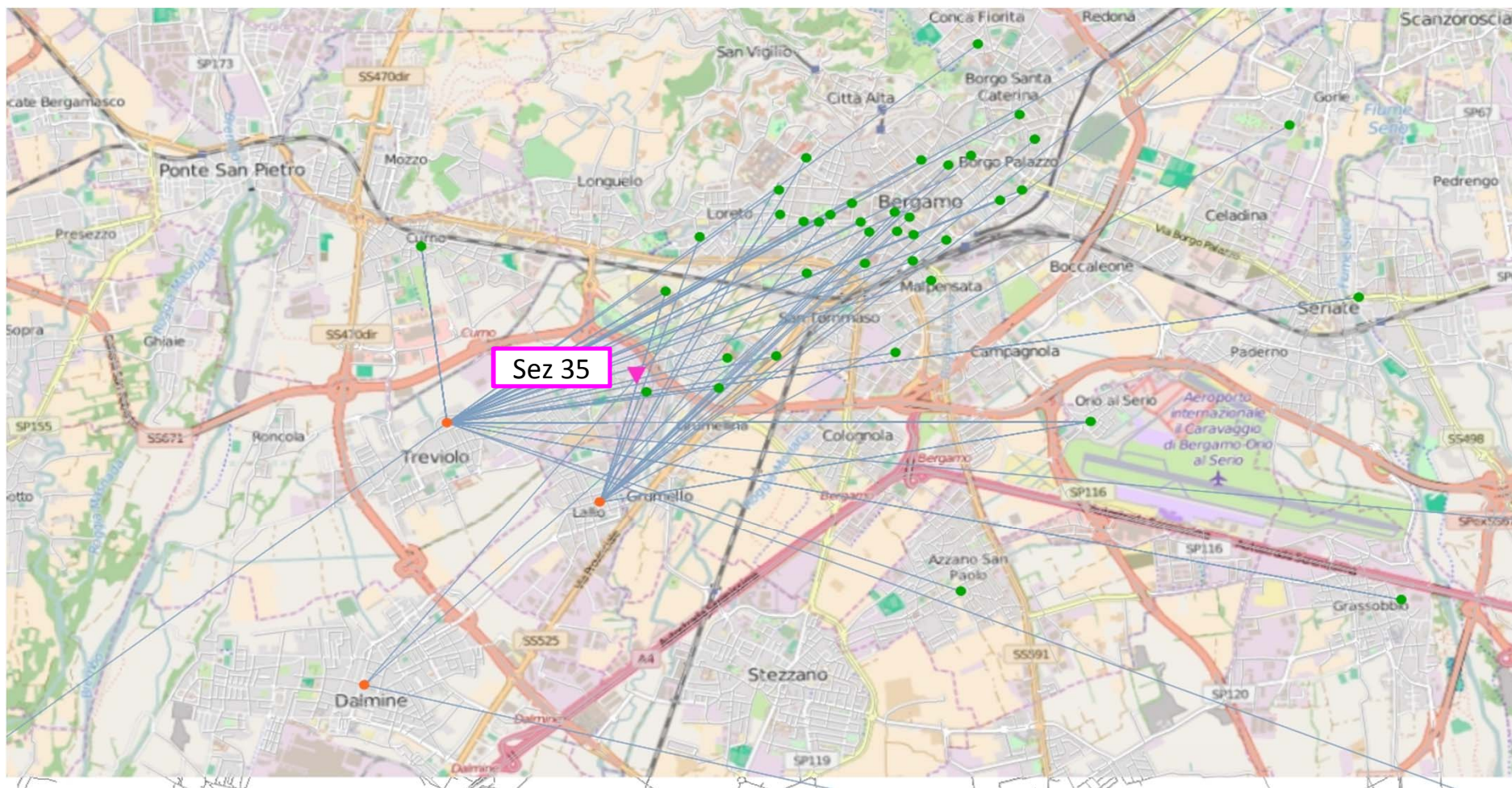
Allegato B42



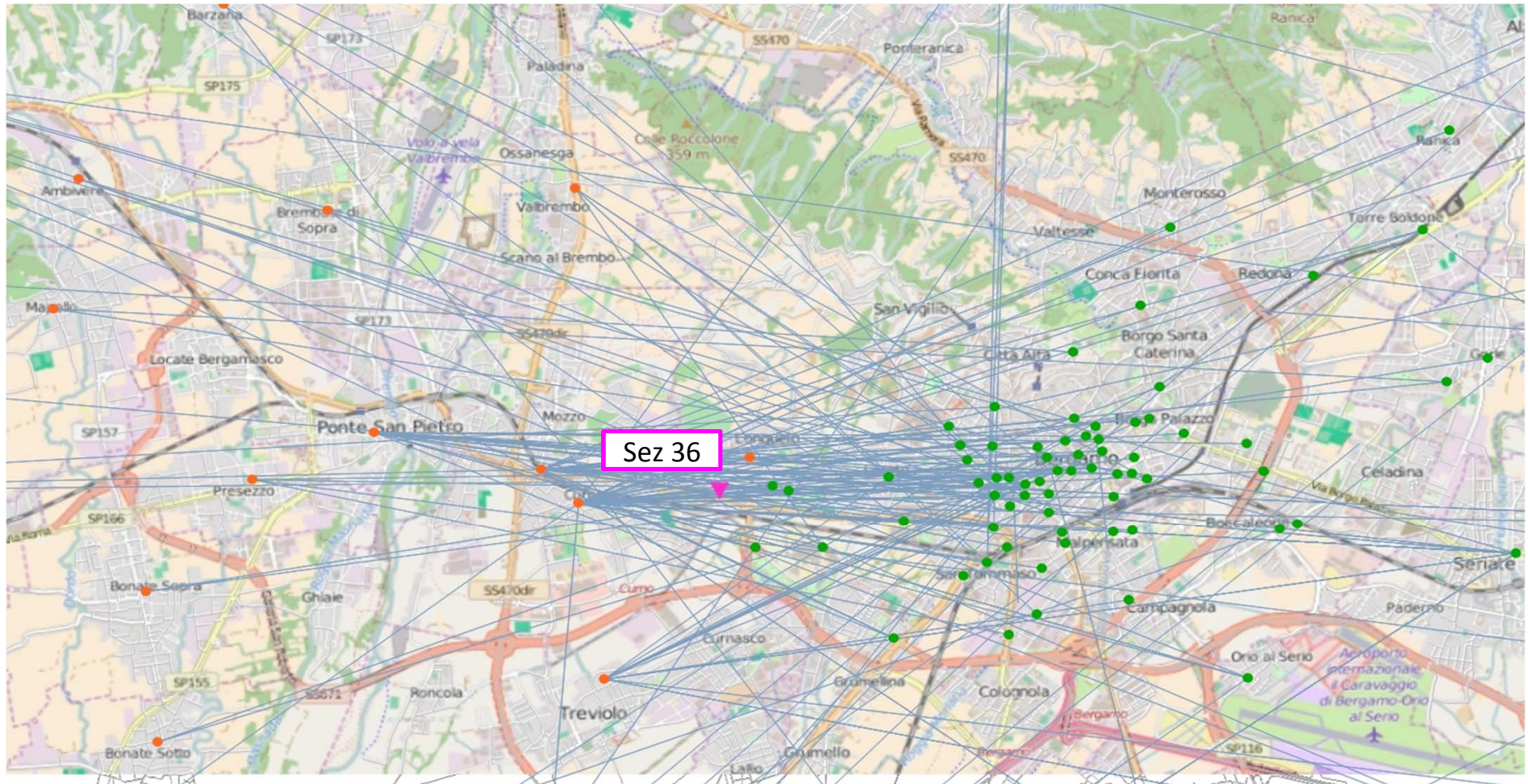
Allegato B43



Allegato B44



Allegato B45



Allegato B46

Matrici OD secondo il 1° livello di aggregazione per le sezioni 16 e 19

Sezione 16																
OD	Nessuna risposta		1a corona comunale		2a corona comunale		1a corona provinciale		2a corona provinciale		Lombardia		Extra Regione		Totale	
Nessuna risposta	0	0.0%	0	0.0%	0	0.0%	0	0.0%	0	0.0%	0	0.0%	0	0.0%	0	0.0%
1a corona comunale	0	0.0%	55	4.7%	66	8.1%	11	9.1%	0	0.0%	0	0.0%	0	0.0%	131	6.2%
2a corona comunale	0	0.0%	480	41.5%	349	43.2%	44	36.4%	0	0.0%	11	100.0%	33	100.0%	917	43.1%
1a corona provinciale	0	0.0%	491	42.5%	306	37.8%	44	36.4%	0	0.0%	0	0.0%	0	0.0%	841	39.5%
2a corona provinciale	0	0.0%	131	11.3%	87	10.8%	11	9.1%	0	0.0%	0	0.0%	0	0.0%	229	10.8%
Lombardia	0	0.0%	0	0.0%	0	0.0%	11	9.1%	0	0.0%	0	0.0%	0	0.0%	11	0.5%
Extra Regione	0	0.0%	0	0.0%	0	0.0%	0	0.0%	0	0.0%	0	0.0%	0	0.0%	0	0.0%
Totale	0	0%	1157	100%	808	100%	120	100%	0	0%	11	100%	33	100%	2129	100%

Sezione 19																
OD	Nessuna risposta		1a corona comunale		2a corona comunale		1a corona provinciale		2a corona provinciale		Lombardia		Extra Regione		Totale	
Nessuna risposta	0	0.0%	0	0.0%	0	0.0%	0	0.0%	0	0.0%	0	0.0%	0	0.0%	0	0.0%
1a corona comunale	0	0.0%	112	7.2%	176	25.0%	144	37.5%	16	100.0%	16	50.0%	0	0.0%	463	17.3%
2a corona comunale	0	0.0%	654	42.3%	319	45.5%	207	54.2%	0	0.0%	16	50.0%	0	0.0%	1197	44.6%
1a corona provinciale	0	0.0%	654	42.3%	160	22.7%	32	8.3%	0	0.0%	0	0.0%	0	0.0%	846	31.5%
2a corona provinciale	0	0.0%	128	8.2%	32	4.5%	0	0.0%	0	0.0%	0	0.0%	0	0.0%	160	6.0%
Lombardia	0	0.0%	0	0.0%	0	0.0%	0	0.0%	0	0.0%	0	0.0%	0	0.0%	0	0.0%
Extra Regione	0	0.0%	0	0.0%	16	2.3%	0	0.0%	0	0.0%	0	0.0%	0	0.0%	16	0.6%
Totale	0	0%	1548	100%	702	100%	383	100%	16	100%	32	100%	0	0%	2681	100%

Allegato B47

Origini del traffico dalle zone del comune di Bergamo per le sezioni 16 e 19

SEZIONE		16		19		Totale	
ORIGINE: zona comune di Bergamo		via Verdi		via Camozzi			
0	Nessuna risposta	0	-	0	-	0	-
1	Centro Affari	44	4.2%	176	10.6%	219	8.1%
2	Sant' Alessandro Alta	0	0.0%	48	2.9%	48	1.8%
3	Centro Nord	33	3.1%	0	0.0%	33	1.2%
4	Pignolo - Santo Spirito	55	5.2%	112	6.7%	166	6.1%
5	Verdi - B.Lupi	0	0.0%	0	0.0%	0	0.0%
6	Stazione Est	0	0.0%	96	5.8%	96	3.5%
7	Stazione Ovest	0	0.0%	16	1.0%	16	0.6%
8	Piazza Pontida	0	0.0%	0	0.0%	0	0.0%
9	San Leonardo	0	0.0%	16	1.0%	16	0.6%
10	Città Alta	11	1.0%	0	0.0%	11	0.4%
11	Colli	11	1.0%	0	0.0%	11	0.4%
12	Valtesse	66	6.3%	32	1.9%	97	3.6%
13	Conca Fiorita	120	11.5%	48	2.9%	168	6.2%
14	Monterosso	164	15.6%	112	6.7%	275	10.2%
15	Santa Caterina	142	13.5%	112	6.7%	254	9.4%
16	Via Suardi	66	6.3%	495	29.8%	560	20.7%
17	Quartiere Finardi - Via Bianzana	131	12.5%	16	1.0%	147	5.4%
18	Redona	76	7.3%	48	2.9%	124	4.6%
19	Borgo Palazzo	76	7.3%	112	6.7%	188	6.9%
20	Viale Pirovano	0	0.0%	48	2.9%	48	1.8%
21	Celadina	44	4.2%	48	2.9%	92	3.4%
22	Campus Scolastico	0	0.0%	0	0.0%	0	0.0%
23	Malpensata	11	1.0%	16	1.0%	27	1.0%
24	Via Carnovali	0	0.0%	0	0.0%	0	0.0%
25	Boccaleone	0	0.0%	32	1.9%	32	1.2%
26	Campagnola	0	0.0%	0	0.0%	0	0.0%
27	San Tommaso	0	0.0%	0	0.0%	0	0.0%
28	San Bernardino Sud	0	0.0%	0	0.0%	0	0.0%
29	Villaggio Sposi	0	0.0%	32	1.9%	32	1.2%
30	Colognola	0	0.0%	0	0.0%	0	0.0%
31	Grumello al Piano	0	0.0%	0	0.0%	0	0.0%
32	Santa Lucia	0	0.0%	32	1.9%	32	1.2%
33	Città Mercato	0	0.0%	0	0.0%	0	0.0%
34	Loreto	0	0.0%	16	1.0%	16	0.6%
35	Longuelo	0	0.0%	0	0.0%	0	0.0%
Totale		1048	100%	1660	100%	2708	100%

Allegato B48

Origini del traffico dai comuni della provincia di Bergamo per le sezioni 16 e 19

SEZIONE		16		19		Totale	
ORIGINE: comuni della provincia di Bergamo		via Verdi		via Camozzi			
2001	Adrara San Martino	0	0.0%	0	0.0%	0	0.0%
2002	Adrara San Rocco	0	0.0%	0	0.0%	0	0.0%
2003	Albano Sant'Alessandro	0	0.0%	0	0.0%	0	0.0%
2004	Albino	55	5.1%	16	1.6%	71	3.4%
2005	Algua	0	0.0%	0	0.0%	0	0.0%
2006	Almè	11	1.0%	16	1.6%	27	1.3%
2007	Almenno San Bartolomeo	0	0.0%	0	0.0%	0	0.0%
2008	Almenno San Salvatore	0	0.0%	16	1.6%	16	0.8%
2009	Alzano Lombardo	131	12.2%	80	7.9%	211	10.2%
2010	Ambivere	0	0.0%	0	0.0%	0	0.0%
2011	Antegnate	0	0.0%	0	0.0%	0	0.0%
2012	Arcene	0	0.0%	0	0.0%	0	0.0%
2013	Ardesio	0	0.0%	0	0.0%	0	0.0%
2014	Arzago d'Adda	0	0.0%	0	0.0%	0	0.0%
2015	Averara	0	0.0%	0	0.0%	0	0.0%
2016	Aviatico	0	0.0%	0	0.0%	0	0.0%
2017	Azzano San Paolo	0	0.0%	0	0.0%	0	0.0%
2018	Azzone	0	0.0%	0	0.0%	0	0.0%
2019	Bagnatica	0	0.0%	32	3.2%	32	1.5%
2020	Barbata	0	0.0%	0	0.0%	0	0.0%
2021	Bariano	0	0.0%	0	0.0%	0	0.0%
2022	Barzana	0	0.0%	0	0.0%	0	0.0%
2023	Bedulita	0	0.0%	0	0.0%	0	0.0%
2024	Berbenno	0	0.0%	0	0.0%	0	0.0%
2026	Berzo San Fermo	0	0.0%	0	0.0%	0	0.0%
2027	Bianzano	0	0.0%	0	0.0%	0	0.0%
2028	Biello	0	0.0%	0	0.0%	0	0.0%
2029	Bolgare	0	0.0%	0	0.0%	0	0.0%
2030	Boltiere	11	1.0%	0	0.0%	11	0.5%
2031	Bonate Sopra	0	0.0%	0	0.0%	0	0.0%
2032	Bonate Sotto	0	0.0%	0	0.0%	0	0.0%
2033	Borgo di Terzo	0	0.0%	0	0.0%	0	0.0%
2034	Bossico	0	0.0%	0	0.0%	0	0.0%
2035	Bottanuco	0	0.0%	0	0.0%	0	0.0%

Allegato B48

Origini del traffico dai comuni della provincia di Bergamo per le sezioni 16 e 19

SEZIONE		16		19		Totale	
ORIGINE: comuni della provincia di Bergamo		via Verdi		via Camozzi			
2036	Bracca	0	0.0%	0	0.0%	0	0.0%
2037	Branzi	0	0.0%	0	0.0%	0	0.0%
2038	Brembate	0	0.0%	0	0.0%	0	0.0%
2039	Brembate	0	0.0%	0	0.0%	0	0.0%
2041	Brignano Gera d' Adda	0	0.0%	0	0.0%	0	0.0%
2042	Brumano	0	0.0%	0	0.0%	0	0.0%
2043	Brusaporto	11	1.0%	0	0.0%	11	0.5%
2044	Calcinate	0	0.0%	0	0.0%	0	0.0%
2045	Calcio	0	0.0%	0	0.0%	0	0.0%
2046	Calolziocorte	0	0.0%	0	0.0%	0	0.0%
2047	Calusco d' Adda	0	0.0%	0	0.0%	0	0.0%
2048	Calvenzano	0	0.0%	0	0.0%	0	0.0%
2049	Camerata Cornello	0	0.0%	0	0.0%	0	0.0%
2050	Canonica d' Adda	0	0.0%	0	0.0%	0	0.0%
2051	Capizzone	0	0.0%	0	0.0%	0	0.0%
2052	Capriate San Gervasio	0	0.0%	0	0.0%	0	0.0%
2053	Caprino Bergamasco	0	0.0%	0	0.0%	0	0.0%
2054	Caravaggio	0	0.0%	0	0.0%	0	0.0%
2055	Carenno	0	0.0%	0	0.0%	0	0.0%
2056	Carobbio degli Angeli	0	0.0%	16	1.6%	16	0.8%
2057	Carona	0	0.0%	0	0.0%	0	0.0%
2058	Carvico	0	0.0%	0	0.0%	0	0.0%
2059	Casazza	0	0.0%	0	0.0%	0	0.0%
2060	Casirate d' Adda	0	0.0%	0	0.0%	0	0.0%
2061	Casnigo	0	0.0%	0	0.0%	0	0.0%
2062	Cassiglio	0	0.0%	0	0.0%	0	0.0%
2064	Castel Rozzone	0	0.0%	0	0.0%	0	0.0%
2063	Castelli Calepio	0	0.0%	0	0.0%	0	0.0%
2065	Castione della Presolana	0	0.0%	0	0.0%	0	0.0%
2066	Castro	0	0.0%	0	0.0%	0	0.0%
2067	Cavernago	0	0.0%	0	0.0%	0	0.0%
2068	Cazzano Sant' Andrea	0	0.0%	0	0.0%	0	0.0%
2069	Cenate Sopra	0	0.0%	0	0.0%	0	0.0%
2070	Cenate Sotto	11	1.0%	0	0.0%	11	0.5%
2071	Cene	11	1.0%	0	0.0%	11	0.5%

Allegato B48

Origini del traffico dai comuni della provincia di Bergamo per le sezioni 16 e 19

SEZIONE		16		19		Totale	
ORIGINE: comuni della provincia di Bergamo		via Verdi		via Camozzi			
2072	Cerete	0	0.0%	0	0.0%	0	0.0%
2073	Chignolo d' Isola	0	0.0%	0	0.0%	0	0.0%
2074	Chioduno	0	0.0%	0	0.0%	0	0.0%
2075	Cisano Bergamasco	0	0.0%	0	0.0%	0	0.0%
2076	Ciserano	0	0.0%	0	0.0%	0	0.0%
2077	Cividate al Piano	0	0.0%	0	0.0%	0	0.0%
2078	Clusone	22	2.0%	0	0.0%	22	1.1%
2079	Colere	0	0.0%	0	0.0%	0	0.0%
2080	Cologno al Serio	0	0.0%	0	0.0%	0	0.0%
2081	Colzate	0	0.0%	0	0.0%	0	0.0%
2082	Comun Nuovo	0	0.0%	0	0.0%	0	0.0%
2083	Corna Imagna	0	0.0%	0	0.0%	0	0.0%
2084	Cornalba	0	0.0%	0	0.0%	0	0.0%
2085	Cortenova	0	0.0%	0	0.0%	0	0.0%
2086	Costa di Mezzate	0	0.0%	0	0.0%	0	0.0%
2087	Costa di Serina	11	1.0%	0	0.0%	11	0.5%
2088	Costa Valle Imagna	0	0.0%	0	0.0%	0	0.0%
2089	Costa Volpino	0	0.0%	0	0.0%	0	0.0%
2090	Covo	0	0.0%	0	0.0%	0	0.0%
2091	Credaro	0	0.0%	0	0.0%	0	0.0%
2092	Curno	0	0.0%	0	0.0%	0	0.0%
2093	Cusio	0	0.0%	0	0.0%	0	0.0%
2094	Dalmine	0	0.0%	0	0.0%	0	0.0%
2095	Dossena	0	0.0%	0	0.0%	0	0.0%
2096	Endine Gaiano	0	0.0%	0	0.0%	0	0.0%
2097	Entratico	0	0.0%	0	0.0%	0	0.0%
2098	Erve	0	0.0%	0	0.0%	0	0.0%
2099	Fara Gera d' Adda	0	0.0%	0	0.0%	0	0.0%
2100	Fara Olivana con Sola	0	0.0%	0	0.0%	0	0.0%
2101	Filago	0	0.0%	0	0.0%	0	0.0%
2102	Fino al Monte	0	0.0%	0	0.0%	0	0.0%
2103	Fiorano al Serio	11	1.0%	0	0.0%	11	0.5%
2104	Fontanella	0	0.0%	0	0.0%	0	0.0%
2105	Fonteno	0	0.0%	0	0.0%	0	0.0%
2106	Foppolo	0	0.0%	0	0.0%	0	0.0%

Allegato B48

Origini del traffico dai comuni della provincia di Bergamo per le sezioni 16 e 19

SEZIONE		16		19		Totale	
ORIGINE: comuni della provincia di Bergamo		via Verdi		via Camozzi			
2107	Foresto Sparso	0	0.0%	0	0.0%	0	0.0%
2108	Fornovo San Giovanni	0	0.0%	0	0.0%	0	0.0%
2109	Fuipiano Valle Imagna	0	0.0%	0	0.0%	0	0.0%
2110	Gandellino	0	0.0%	0	0.0%	0	0.0%
2111	Gandino	0	0.0%	16	1.6%	16	0.8%
2112	Gandosso	0	0.0%	0	0.0%	0	0.0%
2113	Gaverina Terme	0	0.0%	0	0.0%	0	0.0%
2114	Gazzaniga	11	1.0%	0	0.0%	11	0.5%
2116	Ghisalba	0	0.0%	0	0.0%	0	0.0%
2117	Gorlago	0	0.0%	0	0.0%	0	0.0%
2118	Gorle	66	6.1%	48	4.8%	113	5.5%
2119	Gorno	0	0.0%	0	0.0%	0	0.0%
2120	Grassobbio	0	0.0%	0	0.0%	0	0.0%
2121	Gromo	11	1.0%	0	0.0%	11	0.5%
2122	Grone	0	0.0%	0	0.0%	0	0.0%
2123	Grumello del Monte	0	0.0%	16	1.6%	16	0.8%
2124	Isola di Fondra	0	0.0%	0	0.0%	0	0.0%
2125	Isso	0	0.0%	0	0.0%	0	0.0%
2126	Lallio	0	0.0%	0	0.0%	0	0.0%
2127	Lefte	0	0.0%	0	0.0%	0	0.0%
2128	Lenna	0	0.0%	0	0.0%	0	0.0%
2129	Levate	0	0.0%	16	1.6%	16	0.8%
2130	Locatello	0	0.0%	0	0.0%	0	0.0%
2131	Lovere	0	0.0%	0	0.0%	0	0.0%
2132	Lurano	0	0.0%	0	0.0%	0	0.0%
2133	Luzzana	0	0.0%	0	0.0%	0	0.0%
2134	Madone	0	0.0%	0	0.0%	0	0.0%
2135	Mapello	11	1.0%	0	0.0%	11	0.5%
2136	Martinengo	0	0.0%	0	0.0%	0	0.0%
2137	Medolago	0	0.0%	0	0.0%	0	0.0%
2138	Mezzoldo	0	0.0%	0	0.0%	0	0.0%
2139	Misano di Gera d' Adda	0	0.0%	0	0.0%	0	0.0%
2140	Moio dè Calvi	0	0.0%	0	0.0%	0	0.0%
2141	Monasterolo del Castello	0	0.0%	0	0.0%	0	0.0%

Allegato B48

Origini del traffico dai comuni della provincia di Bergamo per le sezioni 16 e 19

SEZIONE		16		19		Totale	
ORIGINE: comuni della provincia di Bergamo		via Verdi		via Camozzi			
2143	Montello	0	0.0%	0	0.0%	0	0.0%
2142	Montemarenzo	0	0.0%	0	0.0%	0	0.0%
2144	Morengo	0	0.0%	0	0.0%	0	0.0%
2145	Mornico al Serio	0	0.0%	0	0.0%	0	0.0%
2146	Mozzanica	0	0.0%	0	0.0%	0	0.0%
2147	Mozzo	0	0.0%	0	0.0%	0	0.0%
2148	Nembro	55	5.1%	32	3.2%	87	4.2%
2149	Olmo al Brembo	0	0.0%	0	0.0%	0	0.0%
2150	Oltre il Colle	11	1.0%	0	0.0%	11	0.5%
2151	Oltresenda Alta	0	0.0%	0	0.0%	0	0.0%
2152	Oneta	0	0.0%	0	0.0%	0	0.0%
2153	Onore	0	0.0%	0	0.0%	0	0.0%
2154	Orio al Serio	0	0.0%	0	0.0%	0	0.0%
2155	Ornica	0	0.0%	0	0.0%	0	0.0%
2156	Osio Sopra	0	0.0%	0	0.0%	0	0.0%
2157	Osio Sotto	0	0.0%	0	0.0%	0	0.0%
2158	Pagazzano	0	0.0%	0	0.0%	0	0.0%
2159	Paladina	0	0.0%	0	0.0%	0	0.0%
2160	Palazzago	0	0.0%	0	0.0%	0	0.0%
2161	Palosco	0	0.0%	0	0.0%	0	0.0%
2162	Parre	0	0.0%	0	0.0%	0	0.0%
2163	Parzanica	0	0.0%	0	0.0%	0	0.0%
2164	Pedrengo	44	4.1%	64	6.3%	108	5.2%
2165	Peia	0	0.0%	0	0.0%	0	0.0%
2166	Pianico	0	0.0%	0	0.0%	0	0.0%
2167	Piario	0	0.0%	0	0.0%	0	0.0%
2168	Piazza Brembana	0	0.0%	0	0.0%	0	0.0%
2169	Piazzatorre	0	0.0%	0	0.0%	0	0.0%
2170	Piazzolo	0	0.0%	0	0.0%	0	0.0%
2171	Pognano	0	0.0%	0	0.0%	0	0.0%
2172	Ponte Nossa	0	0.0%	0	0.0%	0	0.0%
2174	Ponte San Pietro	0	0.0%	0	0.0%	0	0.0%
2173	Ponteranica	131	12.2%	80	7.9%	211	10.2%
2175	Pontida	0	0.0%	0	0.0%	0	0.0%
2176	Pontirolo Nuovo	0	0.0%	0	0.0%	0	0.0%

Allegato B48

Origini del traffico dai comuni della provincia di Bergamo per le sezioni 16 e 19

SEZIONE		16		19		Totale	
ORIGINE: comuni della provincia di Bergamo		via Verdi		via Camozzi			
2177	Pradalunga	0	0.0%	0	0.0%	0	0.0%
2178	Predore	0	0.0%	0	0.0%	0	0.0%
2179	Premolo	0	0.0%	0	0.0%	0	0.0%
2180	Presezzo	0	0.0%	0	0.0%	0	0.0%
2181	Pumenengo	0	0.0%	0	0.0%	0	0.0%
2182	Ranica	66	6.1%	96	9.5%	161	7.8%
2183	Ranzanico	0	0.0%	0	0.0%	0	0.0%
2184	Riva di Solto	0	0.0%	0	0.0%	0	0.0%
2185	Rogno	0	0.0%	0	0.0%	0	0.0%
2186	Romano di Lombardia	11	1.0%	0	0.0%	11	0.5%
2187	Roncobello	0	0.0%	0	0.0%	0	0.0%
2188	Roncola	0	0.0%	0	0.0%	0	0.0%
2189	Rota d' Imagna	0	0.0%	0	0.0%	0	0.0%
2190	Rovetta	0	0.0%	16	1.6%	16	0.8%
2191	San Giovanni Bianco	0	0.0%	0	0.0%	0	0.0%
2192	San Paolo d' Argon	0	0.0%	0	0.0%	0	0.0%
2193	San Pellegrino Terme	0	0.0%	0	0.0%	0	0.0%
2195	Sant' Omobono Imagna	0	0.0%	0	0.0%	0	0.0%
2194	Santa Brigida	0	0.0%	0	0.0%	0	0.0%
2196	Sarnico	0	0.0%	0	0.0%	0	0.0%
2197	Scanzorosciate	66	6.1%	16	1.6%	81	3.9%
2198	Schilpario	0	0.0%	0	0.0%	0	0.0%
2199	Sedrina	0	0.0%	0	0.0%	0	0.0%
2200	Selvino	0	0.0%	16	1.6%	16	0.8%
2201	Seriate	11	1.0%	128	12.7%	139	6.7%
2202	Serina	0	0.0%	0	0.0%	0	0.0%
2203	Solto Collina	0	0.0%	0	0.0%	0	0.0%
2204	Solza	0	0.0%	0	0.0%	0	0.0%
2205	Songavazzo	0	0.0%	0	0.0%	0	0.0%
2206	Sorisole	66	6.1%	48	4.8%	113	5.5%
2207	Sotto il Monte	0	0.0%	0	0.0%	0	0.0%
2208	Sovere	0	0.0%	0	0.0%	0	0.0%
2209	Spinone al Lago	0	0.0%	0	0.0%	0	0.0%
2210	Spirano	0	0.0%	0	0.0%	0	0.0%
2211	Stezzano	0	0.0%	16	1.6%	16	0.8%

Allegato B48

Origini del traffico dai comuni della provincia di Bergamo per le sezioni 16 e 19

SEZIONE		16		19		Totale	
ORIGINE: comuni della provincia di Bergamo		via Verdi		via Camozzi			
2212	Strozza	0	0.0%	0	0.0%	0	0.0%
2213	Suisio	0	0.0%	0	0.0%	0	0.0%
2214	Taleggio	0	0.0%	0	0.0%	0	0.0%
2215	Tavernola Bergamasca	0	0.0%	0	0.0%	0	0.0%
2216	Telgate	0	0.0%	0	0.0%	0	0.0%
2217	Terno d' Isola	0	0.0%	0	0.0%	0	0.0%
2218	Torre Boldone	98	9.2%	176	17.5%	274	13.2%
2219	Torre dè Busi	0	0.0%	0	0.0%	0	0.0%
2220	Torre dè Roveri	0	0.0%	0	0.0%	0	0.0%
2221	Torre Pallavicina	0	0.0%	0	0.0%	0	0.0%
2222	Trescore Balneario	22	2.0%	0	0.0%	22	1.1%
2223	Treviglio	0	0.0%	0	0.0%	0	0.0%
2224	Treviolo	22	2.0%	0	0.0%	22	1.1%
2225	Ubiale Clanezzo	0	0.0%	0	0.0%	0	0.0%
2226	Urgnano	0	0.0%	0	0.0%	0	0.0%
2040	Val Brembilla	22	2.0%	0	0.0%	22	1.1%
2227	Valbondione	0	0.0%	0	0.0%	0	0.0%
2228	Valbrembo	0	0.0%	0	0.0%	0	0.0%
2229	Valgoglio	0	0.0%	0	0.0%	0	0.0%
2230	Valleve	0	0.0%	0	0.0%	0	0.0%
2231	Valnegrà	0	0.0%	0	0.0%	0	0.0%
2232	Valsecca	0	0.0%	0	0.0%	0	0.0%
2233	Valtorta	0	0.0%	0	0.0%	0	0.0%
2234	Vedeseta	0	0.0%	0	0.0%	0	0.0%
2235	Vercurago	0	0.0%	0	0.0%	0	0.0%
2236	Verdellino	0	0.0%	0	0.0%	0	0.0%
2237	Verdello	0	0.0%	0	0.0%	0	0.0%
2238	Vertova	0	0.0%	0	0.0%	0	0.0%
2239	Viadanica	0	0.0%	0	0.0%	0	0.0%
2240	Vigano San Martino	0	0.0%	0	0.0%	0	0.0%
2241	Vigolo	0	0.0%	0	0.0%	0	0.0%
2242	Villa d' Adda	0	0.0%	0	0.0%	0	0.0%
2243	Villa d' Almè	44	4.1%	0	0.0%	44	2.1%
2245	Villa d' Ogna	0	0.0%	0	0.0%	0	0.0%

Allegato B48**Origini del traffico dai comuni della provincia di Bergamo per le sezioni 16 e 19**

SEZIONE		16		19		Totale	
ORIGINE: comuni della provincia di Bergamo		via Verdi		via Camozzi			
2244	Villa di Serio	11	1.0%	48	4.8%	59	2.8%
2246	Villongo	0	0.0%	0	0.0%	0	0.0%
2247	Vilminore di Scalve	0	0.0%	0	0.0%	0	0.0%
2248	Zandobbio	0	0.0%	0	0.0%	0	0.0%
2249	Zanica	11	1.0%	0	0.0%	11	0.5%
2250	Zogno	0	0.0%	0	0.0%	0	0.0%
Totale		1070	100%	1005	100%	2075	100%

Allegato B49

Origini del traffico dalle zone extra provincia di Bergamo per le sezioni 16 e 19

SEZIONE		16		19		Totale	
ORIGINE: zona extra provincia di Bergamo		via Verdi		via Camozzi			
3111	Brescia	0	0.0%	0	0.0%	0	0.0%
3112	Brescia Provincia	11	100.0%	0	0.0%	11	40.6%
3121	Como	0	0.0%	0	0.0%	0	0.0%
3122	Como Provincia	0	0.0%	0	0.0%	0	0.0%
3131	Cremona	0	0.0%	0	0.0%	0	0.0%
3132	Cremona Provincia	0	0.0%	0	0.0%	0	0.0%
3141	Mantova	0	0.0%	0	0.0%	0	0.0%
3142	Mantova Provincia	0	0.0%	0	0.0%	0	0.0%
3151	Milano	0	0.0%	0	0.0%	0	0.0%
3152	Milano Provincia	0	0.0%	0	0.0%	0	0.0%
3161	Pavia	0	0.0%	0	0.0%	0	0.0%
3162	Provincia	0	0.0%	0	0.0%	0	0.0%
3171	Sondrio	0	0.0%	0	0.0%	0	0.0%
3172	Sondrio Provincia	0	0.0%	0	0.0%	0	0.0%
3181	Varese	0	0.0%	0	0.0%	0	0.0%
3182	Varese Provincia	0	0.0%	0	0.0%	0	0.0%
3191	Monza	0	0.0%	0	0.0%	0	0.0%
3192	Monza Brianza Provincia	0	0.0%	0	0.0%	0	0.0%
3193	Lecco	0	0.0%	0	0.0%	0	0.0%
3194	Lodi	0	0.0%	0	0.0%	0	0.0%
3211	Bologna	0	0.0%	0	0.0%	0	0.0%
3212	Ferrara	0	0.0%	0	0.0%	0	0.0%
3213	Forlì	0	0.0%	0	0.0%	0	0.0%
3214	Modena	0	0.0%	0	0.0%	0	0.0%
3215	Parma	0	0.0%	0	0.0%	0	0.0%
3216	Piacenza	0	0.0%	0	0.0%	0	0.0%
3217	Ravenna	0	0.0%	0	0.0%	0	0.0%
3218	Reggio Emilia	0	0.0%	0	0.0%	0	0.0%
3219	Sassuolo	0	0.0%	0	0.0%	0	0.0%
3221	Belluno	0	0.0%	0	0.0%	0	0.0%
3222	Padova	0	0.0%	0	0.0%	0	0.0%
3223	Rovigo	0	0.0%	0	0.0%	0	0.0%
3224	Treviso	0	0.0%	0	0.0%	0	0.0%

Allegato B49

Origini del traffico dalle zone extra provincia di Bergamo per le sezioni 16 e 19

SEZIONE		16		19		Totale	
ORIGINE: zona extra provincia di Bergamo		via Verdi		via Camozzi			
3225	Verona	0	0.0%	0	0.0%	0	0.0%
3226	Venezia	0	0.0%	0	0.0%	0	0.0%
3227	Vicenza	0	0.0%	0	0.0%	0	0.0%
3228	Castel d'Azzano	0	0.0%	0	0.0%	0	0.0%
3229	Peschiera del Garda	0	0.0%	0	0.0%	0	0.0%
3227	Vicenza	0	0.0%	0	0.0%	0	0.0%
3231	Bolzano	0	0.0%	0	0.0%	0	0.0%
3232	Trento	0	0.0%	0	0.0%	0	0.0%
3241	Gorizia	0	0.0%	0	0.0%	0	0.0%
3242	Pordenone	0	0.0%	0	0.0%	0	0.0%
3243	Trieste	0	0.0%	0	0.0%	0	0.0%
3244	Udine	0	0.0%	0	0.0%	0	0.0%
3251	Alessandria	0	0.0%	0	0.0%	0	0.0%
3252	Asti	0	0.0%	0	0.0%	0	0.0%
3253	Cuneo	0	0.0%	0	0.0%	0	0.0%
3254	Novara	0	0.0%	16	100.0%	16	59.4%
3255	Vercelli	0	0.0%	0	0.0%	0	0.0%
3256	Torino	0	0.0%	0	0.0%	0	0.0%
3257	Biella	0	0.0%	0	0.0%	0	0.0%
3258	Ivrea	0	0.0%	0	0.0%	0	0.0%
3259	Tortona	0	0.0%	0	0.0%	0	0.0%
3261	Aosta	0	0.0%	0	0.0%	0	0.0%
3271	Genova	0	0.0%	0	0.0%	0	0.0%
3272	Imperia	0	0.0%	0	0.0%	0	0.0%
3273	La Spezia	0	0.0%	0	0.0%	0	0.0%
3274	Savona	0	0.0%	0	0.0%	0	0.0%
3301	Toscana	0	0.0%	0	0.0%	0	0.0%
3302	Marche	0	0.0%	0	0.0%	0	0.0%
3303	Umbria	0	0.0%	0	0.0%	0	0.0%
3304	Lazio	0	0.0%	0	0.0%	0	0.0%
3305	Abruzzo	0	0.0%	0	0.0%	0	0.0%
3306	Molise	0	0.0%	0	0.0%	0	0.0%
3307	Campania	0	0.0%	0	0.0%	0	0.0%
3308	Puglia	0	0.0%	0	0.0%	0	0.0%
3309	Basilicata	0	0.0%	0	0.0%	0	0.0%
3310	Calabria	0	0.0%	0	0.0%	0	0.0%
3311	Sicilia	0	0.0%	0	0.0%	0	0.0%
3312	Sardegna	0	0.0%	0	0.0%	0	0.0%

Allegato B49

Origini del traffico dalle zone extra provincia di Bergamo per le sezioni 16 e 19

SEZIONE		16		19		Totale	
ORIGINE: zona extra provincia di Bergamo		via Verdi		via Camozzi			
4001	Albania	0	0.0%	0	0.0%	0	0.0%
4002	Austria	0	0.0%	0	0.0%	0	0.0%
4003	Belgio	0	0.0%	0	0.0%	0	0.0%
4004	Bulgaria	0	0.0%	0	0.0%	0	0.0%
4005	Cecoslovacchia	0	0.0%	0	0.0%	0	0.0%
4006	Danimarca	0	0.0%	0	0.0%	0	0.0%
4007	Finlandia	0	0.0%	0	0.0%	0	0.0%
4008	Francia	0	0.0%	0	0.0%	0	0.0%
4009	Germania Est	0	0.0%	0	0.0%	0	0.0%
4010	Germania Ovest	0	0.0%	0	0.0%	0	0.0%
4011	Gran Bretagna	0	0.0%	0	0.0%	0	0.0%
4012	Grecia	0	0.0%	0	0.0%	0	0.0%
4013	Irlanda	0	0.0%	0	0.0%	0	0.0%
4014	Islanda	0	0.0%	0	0.0%	0	0.0%
4015	Iugoslavia	0	0.0%	0	0.0%	0	0.0%
4016	Norvegia	0	0.0%	0	0.0%	0	0.0%
4017	Olanda	0	0.0%	0	0.0%	0	0.0%
4018	Polonia	0	0.0%	0	0.0%	0	0.0%
4019	Portogallo	0	0.0%	0	0.0%	0	0.0%
4020	Romania	0	0.0%	0	0.0%	0	0.0%
4021	Spagna	0	0.0%	0	0.0%	0	0.0%
4022	Svezia	0	0.0%	0	0.0%	0	0.0%
4023	Svizzera	0	0.0%	0	0.0%	0	0.0%
4024	Ungheria	0	0.0%	0	0.0%	0	0.0%
4025	U.R.S.S.	0	0.0%	0	0.0%	0	0.0%
4026	Altri Paesi	0	0.0%	0	0.0%	0	0.0%
4027	Paesi Extra-Europei	0	0.0%	0	0.0%	0	0.0%
Totale		11	100%	16	100%	27	100%

Allegato B50

Destinazioni del traffico verso le zone del comune di Bergamo per le sezioni 16 e 19

SEZIONE		16		19		Totale	
DESTINAZIONE: zone del comune di Bergamo		via Verdi		via Camozzi			
0	Nessuna Risposta	0	-	0	-	0	0.0%
1	Centro Affari	197	10.0%	431	19.1%	627	14.9%
2	Sant' Alessandro Alta	197	10.0%	48	2.1%	244	5.8%
3	Centro Nord	33	1.7%	64	2.8%	97	2.3%
4	Pignolo - Santo Spirito	0	0.0%	0	0.0%	0	0.0%
5	Verdi - B.Lupi	371	18.9%	160	7.1%	531	12.6%
6	Stazione Est	87	4.4%	80	3.5%	167	4.0%
7	Stazione Ovest	11	0.6%	96	4.3%	107	2.5%
8	Piazza Pontida	175	8.9%	367	16.3%	542	12.9%
9	San Leonardo	87	4.4%	303	13.5%	391	9.3%
10	Città Alta	87	4.4%	48	2.1%	135	3.2%
11	Colli	0	0.0%	16	0.7%	16	0.4%
12	Valtesse	0	0.0%	0	0.0%	0	0.0%
13	Conca Fiorita	11	0.6%	0	0.0%	11	0.3%
14	Monterosso	0	0.0%	0	0.0%	0	0.0%
15	Santa Caterina	0	0.0%	0	0.0%	0	0.0%
16	Via Suardi	0	0.0%	0	0.0%	0	0.0%
17	Quartiere Finardi - Via Bianzana	0	0.0%	16	0.7%	16	0.4%
18	Redona	0	0.0%	0	0.0%	0	0.0%
19	Borgo Palazzo	0	0.0%	0	0.0%	0	0.0%
20	Viale Pirovano	0	0.0%	0	0.0%	0	0.0%
21	Celadina	33	1.7%	0	0.0%	33	0.8%
22	Campus Scolastico	33	1.7%	16	0.7%	49	1.2%
23	Malpensata	11	0.6%	64	2.8%	75	1.8%
24	Via Carnovali	0	0.0%	48	2.1%	48	1.1%
25	Boccaleone	0	0.0%	16	0.7%	16	0.4%
26	Campagnola	11	0.6%	16	0.7%	27	0.6%
27	San Tommaso	0	0.0%	48	2.1%	48	1.1%
28	San Bernardino Sud	11	0.6%	16	0.7%	27	0.6%
29	Villaggio Sposi	76	3.9%	64	2.8%	140	3.3%
30	Cognola	33	1.7%	16	0.7%	49	1.2%
31	Grumello al Piano	22	1.1%	0	0.0%	22	0.5%
32	Santa Lucia	251	12.8%	192	8.5%	443	10.5%
33	Città Mercato	98	5.0%	112	5.0%	210	5.0%
34	Loreto	33	1.7%	16	0.7%	49	1.2%
35	Longuelo	98	5.0%	0	0.0%	98	2.3%
Totale		1965	100%	2250	100%	4215	100%

Allegato B51

Destinazioni del traffico verso i comuni della provincia di Bergamo per le sezioni 16 e 19

SEZIONE		16		19		Totale	
DESTINAZIONI: comuni della provincia di Bergamo		via Verdi		via Camozzi			
2001	Adrara San Martino	0	0.0%	0	0.0%	0	0.0%
2002	Adrara San Rocco	0	0.0%	0	0.0%	0	0.0%
2003	Albano Sant'Alessandro	0	0.0%	0	0.0%	0	0.0%
2004	Albino	0	0.0%	0	0.0%	0	0.0%
2005	Algua	0	0.0%	0	0.0%	0	0.0%
2006	Almè	0	0.0%	0	0.0%	0	0.0%
2007	Almenno San Bartolomeo	0	0.0%	0	0.0%	0	0.0%
2008	Almenno San Salvatore	0	0.0%	0	0.0%	0	0.0%
2009	Alzano Lombardo	0	0.0%	0	0.0%	0	0.0%
2010	Ambivere	0	0.0%	0	0.0%	0	0.0%
2011	Antegnate	0	0.0%	0	0.0%	0	0.0%
2012	Arcene	0	0.0%	0	0.0%	0	0.0%
2013	Ardesio	0	0.0%	0	0.0%	0	0.0%
2014	Arzago d'Adda	0	0.0%	0	0.0%	0	0.0%
2015	Averara	0	0.0%	0	0.0%	0	0.0%
2016	Aviatico	0	0.0%	0	0.0%	0	0.0%
2017	Azzano San Paolo	0	0.0%	32	8.0%	32	6.1%
2018	Azzone	0	0.0%	0	0.0%	0	0.0%
2019	Bagnatica	0	0.0%	0	0.0%	0	0.0%
2020	Barbata	0	0.0%	0	0.0%	0	0.0%
2021	Bariano	0	0.0%	0	0.0%	0	0.0%
2022	Barzana	0	0.0%	0	0.0%	0	0.0%
2023	Bedulita	0	0.0%	0	0.0%	0	0.0%
2024	Berbenno	0	0.0%	0	0.0%	0	0.0%
2026	Berzo San Fermo	0	0.0%	0	0.0%	0	0.0%
2027	Bianzano	0	0.0%	0	0.0%	0	0.0%
2028	Blello	0	0.0%	0	0.0%	0	0.0%
2029	Bolgare	0	0.0%	0	0.0%	0	0.0%
2030	Boltiere	0	0.0%	0	0.0%	0	0.0%
2031	Bonate Sopra	0	0.0%	0	0.0%	0	0.0%
2032	Bonate Sotto	0	0.0%	0	0.0%	0	0.0%
2033	Borgo di Terzo	0	0.0%	0	0.0%	0	0.0%
2034	Bossico	0	0.0%	0	0.0%	0	0.0%
2035	Bottanuco	0	0.0%	0	0.0%	0	0.0%
2036	Bracca	0	0.0%	0	0.0%	0	0.0%
2037	Branzi	0	0.0%	0	0.0%	0	0.0%
2038	Brembate	0	0.0%	0	0.0%	0	0.0%
2039	Brembate	0	0.0%	0	0.0%	0	0.0%
2041	Brignano Gera d'Adda	0	0.0%	0	0.0%	0	0.0%

Allegato B51

Destinazioni del traffico verso i comuni della provincia di Bergamo per le sezioni 16 e 19

SEZIONE		16		19		Totale	
DESTINAZIONI: comuni della provincia di Bergamo		via Verdi		via Camozzi			
2042	Brumano	0	0.0%	0	0.0%	0	0.0%
2043	Brusaporto	0	0.0%	0	0.0%	0	0.0%
2044	Calcinate	0	0.0%	0	0.0%	0	0.0%
2045	Calcio	0	0.0%	0	0.0%	0	0.0%
2046	Calolziocorte	0	0.0%	0	0.0%	0	0.0%
2047	Calusco d' Adda	0	0.0%	16	4.0%	16	3.1%
2048	Calvenzano	0	0.0%	0	0.0%	0	0.0%
2049	Camerata Cornelio	0	0.0%	0	0.0%	0	0.0%
2050	Canonica d' Adda	0	0.0%	0	0.0%	0	0.0%
2051	Capizzone	0	0.0%	0	0.0%	0	0.0%
2052	Capriate San Gervasio	0	0.0%	0	0.0%	0	0.0%
2053	Caprino Bergamasco	0	0.0%	0	0.0%	0	0.0%
2054	Caravaggio	0	0.0%	0	0.0%	0	0.0%
2055	Carenno	0	0.0%	0	0.0%	0	0.0%
2056	Carobbio degli Angeli	0	0.0%	0	0.0%	0	0.0%
2057	Carona	0	0.0%	0	0.0%	0	0.0%
2058	Carvico	0	0.0%	0	0.0%	0	0.0%
2059	Casazza	0	0.0%	0	0.0%	0	0.0%
2060	Casirate d' Adda	0	0.0%	0	0.0%	0	0.0%
2061	Casnigo	0	0.0%	0	0.0%	0	0.0%
2062	Cassiglio	0	0.0%	0	0.0%	0	0.0%
2064	Castel Rozzone	0	0.0%	0	0.0%	0	0.0%
2063	Castelli Calepio	0	0.0%	0	0.0%	0	0.0%
2065	Castione della Presolana	0	0.0%	0	0.0%	0	0.0%
2066	Castro	0	0.0%	0	0.0%	0	0.0%
2067	Cavernago	0	0.0%	0	0.0%	0	0.0%
2068	Cazzano Sant' Andrea	0	0.0%	0	0.0%	0	0.0%
2069	Cenate Sopra	0	0.0%	0	0.0%	0	0.0%
2070	Cenate Sotto	0	0.0%	0	0.0%	0	0.0%
2071	Cene	0	0.0%	0	0.0%	0	0.0%
2072	Cerete	0	0.0%	0	0.0%	0	0.0%
2073	Chignolo d' Isola	0	0.0%	0	0.0%	0	0.0%
2074	Chiuduno	0	0.0%	0	0.0%	0	0.0%
2075	Cisano Bergamasco	0	0.0%	0	0.0%	0	0.0%
2076	Ciserano	0	0.0%	0	0.0%	0	0.0%
2077	Cividate al Piano	0	0.0%	0	0.0%	0	0.0%
2078	Clusone	0	0.0%	0	0.0%	0	0.0%
2079	Colere	0	0.0%	0	0.0%	0	0.0%
2080	Cologno al Serio	0	0.0%	0	0.0%	0	0.0%
2081	Colzate	0	0.0%	0	0.0%	0	0.0%

Allegato B51

Destinazioni del traffico verso i comuni della provincia di Bergamo per le sezioni 16 e 19

SEZIONE		16		19		Totale	
DESTINAZIONI: comuni della provincia di Bergamo		via Verdi		via Camozzi			
2082	Comun Nuovo	0	0.0%	0	0.0%	0	0.0%
2083	Corna Imagna	0	0.0%	0	0.0%	0	0.0%
2084	Cornalba	0	0.0%	0	0.0%	0	0.0%
2085	Cortenova	0	0.0%	0	0.0%	0	0.0%
2086	Costa di Mezzate	0	0.0%	0	0.0%	0	0.0%
2087	Costa di Serina	0	0.0%	0	0.0%	0	0.0%
2088	Costa Valle Imagna	0	0.0%	0	0.0%	0	0.0%
2089	Costa Volpino	0	0.0%	0	0.0%	0	0.0%
2090	Covo	0	0.0%	0	0.0%	0	0.0%
2091	Credaro	0	0.0%	0	0.0%	0	0.0%
2092	Curno	44	36.4%	128	32.0%	171	33.0%
2093	Cusio	0	0.0%	0	0.0%	0	0.0%
2094	Dalmine	22	18.2%	32	8.0%	54	10.4%
2095	Dossena	0	0.0%	0	0.0%	0	0.0%
2096	Endine Gaiano	0	0.0%	0	0.0%	0	0.0%
2097	Entratico	0	0.0%	0	0.0%	0	0.0%
2098	Erve	0	0.0%	0	0.0%	0	0.0%
2099	Fara Gera d' Adda	0	0.0%	0	0.0%	0	0.0%
2100	Fara Olivana con Sola	0	0.0%	0	0.0%	0	0.0%
2101	Filago	0	0.0%	0	0.0%	0	0.0%
2102	Fino al Monte	0	0.0%	0	0.0%	0	0.0%
2103	Fiorano al Serio	0	0.0%	0	0.0%	0	0.0%
2104	Fontanella	0	0.0%	0	0.0%	0	0.0%
2105	Fonteno	0	0.0%	0	0.0%	0	0.0%
2106	Foppolo	0	0.0%	0	0.0%	0	0.0%
2107	Foresto Sparso	0	0.0%	0	0.0%	0	0.0%
2108	Fornovo San Giovanni	0	0.0%	0	0.0%	0	0.0%
2109	Fuipiano Valle Imagna	0	0.0%	0	0.0%	0	0.0%
2110	Gandellino	0	0.0%	0	0.0%	0	0.0%
2111	Gandino	0	0.0%	0	0.0%	0	0.0%
2112	Gandosso	0	0.0%	0	0.0%	0	0.0%
2113	Gaverina Terme	0	0.0%	0	0.0%	0	0.0%
2114	Gazzaniga	0	0.0%	0	0.0%	0	0.0%
2116	Ghisalba	0	0.0%	0	0.0%	0	0.0%
2117	Gorlago	0	0.0%	0	0.0%	0	0.0%
2118	Gorle	0	0.0%	0	0.0%	0	0.0%
2119	Gorno	0	0.0%	0	0.0%	0	0.0%
2120	Grassobbio	0	0.0%	0	0.0%	0	0.0%

Allegato B51

Destinazioni del traffico verso i comuni della provincia di Bergamo per le sezioni 16 e 19

SEZIONE		16		19		Totale	
DESTINAZIONI: comuni della provincia di Bergamo		via Verdi		via Camozzi			
2121	Gromo	0	0.0%	0	0.0%	0	0.0%
2122	Grone	0	0.0%	0	0.0%	0	0.0%
2123	Grumello del Monte	0	0.0%	0	0.0%	0	0.0%
2124	Isola di Fondra	0	0.0%	0	0.0%	0	0.0%
2125	Isso	0	0.0%	0	0.0%	0	0.0%
2126	Lallio	0	0.0%	0	0.0%	0	0.0%
2127	Lefte	0	0.0%	0	0.0%	0	0.0%
2128	Lenna	0	0.0%	0	0.0%	0	0.0%
2129	Levate	0	0.0%	0	0.0%	0	0.0%
2130	Locatello	0	0.0%	0	0.0%	0	0.0%
2131	Lovere	0	0.0%	0	0.0%	0	0.0%
2132	Lurano	0	0.0%	0	0.0%	0	0.0%
2133	Luzzana	0	0.0%	0	0.0%	0	0.0%
2134	Madone	0	0.0%	0	0.0%	0	0.0%
2135	Mapello	0	0.0%	0	0.0%	0	0.0%
2136	Martinengo	0	0.0%	0	0.0%	0	0.0%
2137	Medolago	0	0.0%	0	0.0%	0	0.0%
2138	Mezzoldo	0	0.0%	0	0.0%	0	0.0%
2139	Misano di Gera d' Adda	0	0.0%	0	0.0%	0	0.0%
2140	Moio de' Calvi	0	0.0%	0	0.0%	0	0.0%
2141	Monasterolo del Castello	0	0.0%	0	0.0%	0	0.0%
2143	Montello	0	0.0%	0	0.0%	0	0.0%
2142	Montemarenzo	0	0.0%	0	0.0%	0	0.0%
2144	Morengo	0	0.0%	0	0.0%	0	0.0%
2145	Mornico al Serio	0	0.0%	0	0.0%	0	0.0%
2146	Mozzanica	0	0.0%	0	0.0%	0	0.0%
2147	Mozzo	0	0.0%	0	0.0%	0	0.0%
2148	Nembro	0	0.0%	0	0.0%	0	0.0%
2149	Olmo al Brembo	0	0.0%	0	0.0%	0	0.0%
2150	Oltre il Colle	0	0.0%	0	0.0%	0	0.0%
2151	Oltresenda Alta	0	0.0%	0	0.0%	0	0.0%
2152	Oneta	0	0.0%	0	0.0%	0	0.0%
2153	Onore	0	0.0%	0	0.0%	0	0.0%
2154	Orio al Serio	11	9.1%	0	0.0%	11	2.1%
2155	Ornica	0	0.0%	0	0.0%	0	0.0%
2156	Osio Sopra	0	0.0%	0	0.0%	0	0.0%
2157	Osio Sotto	0	0.0%	0	0.0%	0	0.0%
2158	Pagazzano	0	0.0%	0	0.0%	0	0.0%
2159	Paladina	0	0.0%	0	0.0%	0	0.0%

Allegato B51

Destinazioni del traffico verso i comuni della provincia di Bergamo per le sezioni 16 e 19

SEZIONE		16		19		Totale	
DESTINAZIONI: comuni della provincia di Bergamo		via Verdi		via Camozzi			
2160	Palazzago	0	0.0%	0	0.0%	0	0.0%
2161	Palosco	0	0.0%	0	0.0%	0	0.0%
2162	Parre	0	0.0%	0	0.0%	0	0.0%
2163	Parzanica	0	0.0%	0	0.0%	0	0.0%
2164	Pedrengo	0	0.0%	0	0.0%	0	0.0%
2165	Peia	0	0.0%	0	0.0%	0	0.0%
2166	Pianico	0	0.0%	0	0.0%	0	0.0%
2167	Piario	0	0.0%	0	0.0%	0	0.0%
2168	Piazza Brembana	0	0.0%	0	0.0%	0	0.0%
2169	Piazzatorre	0	0.0%	0	0.0%	0	0.0%
2170	Piazzolo	0	0.0%	0	0.0%	0	0.0%
2171	Pognano	0	0.0%	0	0.0%	0	0.0%
2172	Ponte Nossa	0	0.0%	0	0.0%	0	0.0%
2174	Ponte San Pietro	11	9.1%	0	0.0%	11	2.1%
2173	Ponteranica	0	0.0%	0	0.0%	0	0.0%
2175	Pontida	0	0.0%	0	0.0%	0	0.0%
2176	Pontirolo Nuovo	0	0.0%	0	0.0%	0	0.0%
2177	Pradalunga	0	0.0%	0	0.0%	0	0.0%
2178	Predore	0	0.0%	0	0.0%	0	0.0%
2179	Premolo	0	0.0%	0	0.0%	0	0.0%
2180	Presezzo	0	0.0%	0	0.0%	0	0.0%
2181	Pumenengo	0	0.0%	0	0.0%	0	0.0%
2182	Ranica	0	0.0%	0	0.0%	0	0.0%
2183	Ranzanico	0	0.0%	0	0.0%	0	0.0%
2184	Riva di Solto	0	0.0%	0	0.0%	0	0.0%
2185	Rogno	0	0.0%	0	0.0%	0	0.0%
2186	Romano di Lombardia	0	0.0%	0	0.0%	0	0.0%
2187	Roncobello	0	0.0%	0	0.0%	0	0.0%
2188	Roncola	0	0.0%	0	0.0%	0	0.0%
2189	Rota d' Imagna	0	0.0%	0	0.0%	0	0.0%
2190	Rovetta	0	0.0%	0	0.0%	0	0.0%
2191	San Giovanni Bianco	0	0.0%	0	0.0%	0	0.0%
2192	San Paolo d' Argon	0	0.0%	0	0.0%	0	0.0%
2193	San Pellegrino Terme	0	0.0%	0	0.0%	0	0.0%
2195	Sant' Omobono Imagna	0	0.0%	0	0.0%	0	0.0%
2194	Santa Brigida	0	0.0%	0	0.0%	0	0.0%
2196	Sarnico	0	0.0%	0	0.0%	0	0.0%
2197	Scanzorosciate	0	0.0%	0	0.0%	0	0.0%
2198	Schilpario	0	0.0%	0	0.0%	0	0.0%

Allegato B51

Destinazioni del traffico verso i comuni della provincia di Bergamo per le sezioni 16 e 19

SEZIONE		16		19		Totale	
DESTINAZIONI: comuni della provincia di Bergamo		via Verdi		via Camozzi			
2199	Sedrina	0	0.0%	0	0.0%	0	0.0%
2200	Selvino	0	0.0%	0	0.0%	0	0.0%
2201	Seriate	0	0.0%	0	0.0%	0	0.0%
2202	Serina	0	0.0%	0	0.0%	0	0.0%
2203	Solto Collina	0	0.0%	0	0.0%	0	0.0%
2204	Solza	0	0.0%	0	0.0%	0	0.0%
2205	Songavazzo	0	0.0%	0	0.0%	0	0.0%
2206	Sorisole	0	0.0%	0	0.0%	0	0.0%
2207	Sotto il Monte	0	0.0%	0	0.0%	0	0.0%
2208	Sovere	0	0.0%	0	0.0%	0	0.0%
2209	Spinone al Lago	0	0.0%	0	0.0%	0	0.0%
2210	Spirano	0	0.0%	0	0.0%	0	0.0%
2211	Stezzano	0	0.0%	144	36.0%	144	27.7%
2212	Strozza	0	0.0%	0	0.0%	0	0.0%
2213	Suisio	0	0.0%	0	0.0%	0	0.0%
2214	Taleggio	0	0.0%	0	0.0%	0	0.0%
2215	Tavernola Bergamasca	0	0.0%	0	0.0%	0	0.0%
2216	Telgate	0	0.0%	0	0.0%	0	0.0%
2217	Terno d' Isola	0	0.0%	0	0.0%	0	0.0%
2218	Torre Boldone	22	18.2%	0	0.0%	22	4.2%
2219	Torre dè Busi	0	0.0%	0	0.0%	0	0.0%
2220	Torre dè Roveri	0	0.0%	0	0.0%	0	0.0%
2221	Torre Pallavicina	0	0.0%	0	0.0%	0	0.0%
2222	Trescore Balneario	0	0.0%	0	0.0%	0	0.0%
2223	Treviglio	0	0.0%	0	0.0%	0	0.0%
2224	Treviolo	0	0.0%	16	4.0%	16	3.1%
2225	Ubiale Clanezzo	0	0.0%	0	0.0%	0	0.0%
2226	Urgnano	0	0.0%	0	0.0%	0	0.0%
2040	Val Brembilla	0	0.0%	0	0.0%	0	0.0%
2227	Valbondione	0	0.0%	0	0.0%	0	0.0%
2228	Valbrembo	0	0.0%	0	0.0%	0	0.0%
2229	Valgoglio	0	0.0%	0	0.0%	0	0.0%
2230	Valleve	0	0.0%	0	0.0%	0	0.0%
2231	Valnegrà	0	0.0%	0	0.0%	0	0.0%
2232	Valsecca	0	0.0%	0	0.0%	0	0.0%
2233	Valtorta	0	0.0%	0	0.0%	0	0.0%
2234	Vedeseta	0	0.0%	0	0.0%	0	0.0%
2235	Vercurago	0	0.0%	0	0.0%	0	0.0%
2236	Verdellino	0	0.0%	0	0.0%	0	0.0%

Allegato B51

Destinazioni del traffico verso i comuni della provincia di Bergamo per le sezioni 16 e 19

SEZIONE		16		19		Totale	
DESTINAZIONI: comuni della provincia di Bergamo		via Verdi		via Camozzi			
2237	Verdello	0	0.0%	0	0.0%	0	0.0%
2238	Vertova	0	0.0%	0	0.0%	0	0.0%
2239	Viadanica	0	0.0%	0	0.0%	0	0.0%
2240	Vigano San Martino	0	0.0%	0	0.0%	0	0.0%
2241	Vigolo	0	0.0%	0	0.0%	0	0.0%
2242	Villa d' Adda	0	0.0%	0	0.0%	0	0.0%
2243	Villa d' Almè	0	0.0%	0	0.0%	0	0.0%
2245	Villa d' Ogna	0	0.0%	0	0.0%	0	0.0%
2244	Villa di Serio	0	0.0%	0	0.0%	0	0.0%
2246	Villongo	0	0.0%	0	0.0%	0	0.0%
2247	Vilminore di Scalve	0	0.0%	0	0.0%	0	0.0%
2248	Zandobbio	0	0.0%	0	0.0%	0	0.0%
2249	Zanica	11	9.1%	32	8.0%	43	8.3%
2250	Zogno	0	0.0%	0	0.0%	0	0.0%
Totale		120	100%	399	100%	519	100%

Allegato B52

Destinazioni del traffico verso le zone extra provincia di Bergamo per le sezioni 16 e 19

SEZIONE		16		19		Totale	
DESTINAZIONE: zona extra provincia di Bergamo		via Verdi		via Camozzi			
3111	Brescia	0	0.0%	0	0.0%	0	0.0%
3112	Brescia Provincia	0	0.0%	0	0.0%	0	0.0%
3121	Como	0	0.0%	0	0.0%	0	0.0%
3122	Como Provincia	0	0.0%	0	0.0%	0	0.0%
3131	Cremona	0	0.0%	0	0.0%	0	0.0%
3132	Cremona Provincia	0	0.0%	0	0.0%	0	0.0%
3141	Mantova	0	0.0%	0	0.0%	0	0.0%
3142	Mantova Provincia	0	0.0%	0	0.0%	0	0.0%
3151	Milano	11	25.0%	32	100.0%	43	56.7%
3152	Milano Provincia	0	0.0%	0	0.0%	0	0.0%
3161	Pavia	0	0.0%	0	0.0%	0	0.0%
3162	Provincia	0	0.0%	0	0.0%	0	0.0%
3171	Sondrio	0	0.0%	0	0.0%	0	0.0%
3172	Sondrio Provincia	0	0.0%	0	0.0%	0	0.0%
3181	Varese	0	0.0%	0	0.0%	0	0.0%
3182	Varese Provincia	0	0.0%	0	0.0%	0	0.0%
3191	Monza	0	0.0%	0	0.0%	0	0.0%
3192	Monza Brianza Provincia	0	0.0%	0	0.0%	0	0.0%
3193	Lecco	0	0.0%	0	0.0%	0	0.0%
3194	Lodi	0	0.0%	0	0.0%	0	0.0%
3211	Bologna	0	0.0%	0	0.0%	0	0.0%
3212	Ferrara	0	0.0%	0	0.0%	0	0.0%
3213	Forli	0	0.0%	0	0.0%	0	0.0%
3214	Modena	0	0.0%	0	0.0%	0	0.0%
3215	Parma	0	0.0%	0	0.0%	0	0.0%
3216	Piacenza	0	0.0%	0	0.0%	0	0.0%
3217	Ravenna	0	0.0%	0	0.0%	0	0.0%
3218	Reggio Emilia	0	0.0%	0	0.0%	0	0.0%
3219	Sassuolo	0	0.0%	0	0.0%	0	0.0%

Allegato B52

Destinazioni del traffico verso le zone extra provincia di Bergamo per le sezioni 16 e 19

SEZIONE		16		19		Totale	
DESTINAZIONE: zona extra provincia di Bergamo		via Verdi		via Camozzi			
3221	Belluno	0	0.0%	0	0.0%	0	0.0%
3222	Padova	0	0.0%	0	0.0%	0	0.0%
3223	Rovigo	0	0.0%	0	0.0%	0	0.0%
3224	Treviso	0	0.0%	0	0.0%	0	0.0%
3225	Verona	0	0.0%	0	0.0%	0	0.0%
3226	Venezia	0	0.0%	0	0.0%	0	0.0%
3227	Vicenza	0	0.0%	0	0.0%	0	0.0%
3228	Castel d'Azzano	0	0.0%	0	0.0%	0	0.0%
3229	Peschiera del Garda	0	0.0%	0	0.0%	0	0.0%
3227	Vicenza	0	0.0%	0	0.0%	0	0.0%
3231	Bolzano	0	0.0%	0	0.0%	0	0.0%
3232	Trento	0	0.0%	0	0.0%	0	0.0%
3241	Gorizia	0	0.0%	0	0.0%	0	0.0%
3242	Pordenone	0	0.0%	0	0.0%	0	0.0%
3243	Trieste	0	0.0%	0	0.0%	0	0.0%
3244	Udine	0	0.0%	0	0.0%	0	0.0%
3251	Alessandria	0	0.0%	0	0.0%	0	0.0%
3252	Asti	0	0.0%	0	0.0%	0	0.0%
3253	Cuneo	0	0.0%	0	0.0%	0	0.0%
3254	Novara	0	0.0%	0	0.0%	0	0.0%
3255	Vercelli	0	0.0%	0	0.0%	0	0.0%
3256	Torino	0	0.0%	0	0.0%	0	0.0%
3257	Biella	0	0.0%	0	0.0%	0	0.0%
3258	Ivrea	0	0.0%	0	0.0%	0	0.0%
3259	Tortona	0	0.0%	0	0.0%	0	0.0%
3261	Aosta	0	0.0%	0	0.0%	0	0.0%
3271	Genova	0	0.0%	0	0.0%	0	0.0%
3272	Imperia	0	0.0%	0	0.0%	0	0.0%
3273	La Spezia	0	0.0%	0	0.0%	0	0.0%
3274	Savona	0	0.0%	0	0.0%	0	0.0%
3301	Toscana	11	25.0%	0	0.0%	11	14.4%
3302	Marche	22	50.0%	0	0.0%	22	28.9%
3303	Umbria	0	0.0%	0	0.0%	0	0.0%
3304	Lazio	0	0.0%	0	0.0%	0	0.0%
3305	Abruzzo	0	0.0%	0	0.0%	0	0.0%
3306	Molise	0	0.0%	0	0.0%	0	0.0%
3307	Campania	0	0.0%	0	0.0%	0	0.0%
3308	Puglia	0	0.0%	0	0.0%	0	0.0%
3309	Basilicata	0	0.0%	0	0.0%	0	0.0%
3310	Calabria	0	0.0%	0	0.0%	0	0.0%
3311	Sicilia	0	0.0%	0	0.0%	0	0.0%

Allegato B52**Destinazioni del traffico verso le zone extra provincia di Bergamo per le sezioni 16 e 19**

SEZIONE		16		19		Totale	
DESTINAZIONE: zona extra provincia di Bergamo		via Verdi		via Camozzi			
3312	Sardegna	0	0.0%	0	0.0%	0	0.0%
4001	Albania	0	0.0%	0	0.0%	0	0.0%
4002	Austria	0	0.0%	0	0.0%	0	0.0%
4003	Belgio	0	0.0%	0	0.0%	0	0.0%
4004	Bulgaria	0	0.0%	0	0.0%	0	0.0%
4005	Cecoslovacchia	0	0.0%	0	0.0%	0	0.0%
4006	Danimarca	0	0.0%	0	0.0%	0	0.0%
4007	Finlandia	0	0.0%	0	0.0%	0	0.0%
4008	Francia	0	0.0%	0	0.0%	0	0.0%
4009	Germania Est	0	0.0%	0	0.0%	0	0.0%
4010	Germania Ovest	0	0.0%	0	0.0%	0	0.0%
4011	Gran Bretagna	0	0.0%	0	0.0%	0	0.0%
4012	Grecia	0	0.0%	0	0.0%	0	0.0%
4013	Irlanda	0	0.0%	0	0.0%	0	0.0%
4014	Islanda	0	0.0%	0	0.0%	0	0.0%
4015	Iugoslavia	0	0.0%	0	0.0%	0	0.0%
4016	Norvegia	0	0.0%	0	0.0%	0	0.0%
4017	Olanda	0	0.0%	0	0.0%	0	0.0%
4018	Polonia	0	0.0%	0	0.0%	0	0.0%
4019	Portogallo	0	0.0%	0	0.0%	0	0.0%
4020	Romania	0	0.0%	0	0.0%	0	0.0%
4021	Spagna	0	0.0%	0	0.0%	0	0.0%
4022	Svezia	0	0.0%	0	0.0%	0	0.0%
4023	Svizzera	0	0.0%	0	0.0%	0	0.0%
4024	Ungheria	0	0.0%	0	0.0%	0	0.0%
4025	U.R.S.S.	0	0.0%	0	0.0%	0	0.0%
4026	Altri Paesi	0	0.0%	0	0.0%	0	0.0%
4027	Paesi Extra-Europei	0	0.0%	0	0.0%	0	0.0%
Totale		44	100.0%	32	100.0%	76	100.0%

Allegato B53

Origini del traffico suddivise per il 2° livello di aggregazione per le sezioni 16 e 19

SEZIONE	16		19		Totale	
ORIGINE	via Verdi		via Camozzi			
Nessuna risposta	0	0.0%	0	0.0%	0	0.0%
Bergamo Centro	131	6.2%	463	17.3%	594	12.3%
Settore Nord Ovest	22	1.0%	0	0.0%	22	0.5%
Settore Nord Est	349	16.4%	192	7.1%	541	11.2%
Settore Est	535	25.1%	878	32.7%	1413	29.4%
Settore Sud Est	11	0.5%	48	1.8%	59	1.2%
Settore Sud Ovest	0	0.0%	32	1.2%	32	0.7%
Settore Ovest	0	0.0%	48	1.8%	48	1.0%
Totale Comune Bergamo	1048	49.2%	1660	61.9%	2708	56.3%
Direttrice Val Brembana	295	13.8%	160	6.0%	454	9.4%
Direttrice Val Seriana	480	22.6%	495	18.5%	975	20.3%
Direttrice Seriate	240	11.3%	319	11.9%	559	11.6%
Direttrice Crema	11	0.5%	0	0.0%	11	0.2%
Direttrice Sud	11	0.5%	32	1.2%	43	0.9%
Direttrice Briantea	33	1.5%	0	0.0%	33	0.7%
Totale Provincia Bergamo	1070	50.3%	1005	37.5%	2075	43.1%
Lombardia	11	0.5%	0	0.0%	11	0.2%
Italia / Estero	0	0.0%	16	0.6%	16	0.3%
Totale Extra Prov	11	0.5%	16	0.6%	27	0.6%
Totale	2129	100%	2681	100%	4810	100%

Allegato B54

Destinazioni del traffico suddivise per il 2° livello di aggregazione per le sezioni 16 e 19

SEZIONE	16		19		Totale	
DESTINAZIONE	via Verdi		via Camozzi			
Nessuna risposta	0	0.0%	0	0.0%	0	0.0%
Bergamo Centro	1157	54.4%	1548	57.7%	2705	56.2%
Settore Nord Ovest	87	4.1%	64	2.4%	151	3.1%
Settore Nord Est	11	0.5%	0	0.0%	11	0.2%
Settore Est	33	1.5%	16	0.6%	49	1.0%
Settore Sud Est	55	2.6%	160	6.0%	214	4.5%
Settore Sud Ovest	142	6.7%	144	5.4%	286	5.9%
Settore Ovest	480	22.6%	319	11.9%	800	16.6%
Totale Comune Bergamo	1965	92.3%	2250	83.9%	4215	87.6%
Direttrice Val Brembana	0	0.0%	0	0.0%	0	0.0%
Direttrice Val Seriana	22	1.0%	0	0.0%	22	0.5%
Direttrice Seriate	0	0.0%	0	0.0%	0	0.0%
Direttrice Crema	22	1.0%	64	2.4%	86	1.8%
Direttrice Sud	22	1.0%	176	6.5%	197	4.1%
Direttrice Briantea	55	2.6%	160	6.0%	214	4.5%
Totale Provincia Bergamo	120	5.6%	399	14.9%	519	10.8%
Lombardia	11	0.5%	32	1.2%	43	0.9%
Italia / Estero	33	1.5%	0	0.0%	33	0.7%
Totale Extra Prov	44	2.1%	32	1.2%	76	1.6%
Totale	2129	100%	2681	100%	4810	100%